

## UK CLUNIAC SITES

Site		Image	
Accession No	<input type="text" value="5.3.2"/>		
Site name	<input type="text" value="Aldermanshaw"/>		
Dedication	<input type="text"/>		
Dependency	<input type="text" value="Bermondsey"/> ▼		
Founder	<input type="text"/>		
Founded	<input type="text" value="c1220-35"/> Dissolved <input type="text" value="1450"/>		
Address 1	<input type="text"/>		FSC Member <input type="text"/>
Address 2	<input type="text" value="Charwood Forest"/>		Listed <input type="text"/> ▼
City	<input type="text" value="Loughborough"/>		EH List No <input type="text"/>
County	<input type="text" value="Leicestershire"/>		Visible remains <input type="text" value="No"/>
Postcode	<input type="text" value="LE12 8SY"/> Country <input type="text" value="England"/>	Open <input type="text" value="No"/>	
Grid Ref	<input type="text" value="SK 50211 14520"/> Coordinates <input type="text" value="52.726005, -1.257961"/>		

### Notes


Cell. Priory was in ruins by 1450. C17 cottage built on site.

### External links

EH Pastscape: [http://www.pastscape.org.uk/hob.aspx?hob\\_id=920459#aRt](http://www.pastscape.org.uk/hob.aspx?hob_id=920459#aRt)  
Wikipedia: [http://en.wikipedia.org/wiki/Aldermanshaw\\_Priory](http://en.wikipedia.org/wiki/Aldermanshaw_Priory)

### Other documents

## UK CLUNIAC SITES

Site		Image
Accession No	<input type="text" value="9.0.0"/>	
Site name	<input type="text" value="Arthington"/>	
Dedication	<input type="text"/>	
Dependency	<input type="text" value="Cluny"/> ▼	
Founder	<input type="text" value="Peter de Arthington"/>	
Founded	<input type="text" value="1154"/> Dissolved <input type="text" value="1539"/>	
Address 1	<input type="text"/>	
Address 2	<input type="text" value="Arthington Lane"/>	
City	<input type="text" value="Arthington"/>	
County	<input type="text" value="West Yorkshire"/>	
Postcode	<input type="text"/> Country <input type="text" value="England"/>	
Grid Ref	<input type="text" value="SE 28883 45142"/> Coordinates <input type="text" value="53.901641, -1.561897"/>	
FSC Member	<input type="text"/>	
Listed	<input type="text"/> ▼	
EH List No	<input type="text"/>	
Visible remains	<input type="text" value="No"/>	
Open	<input type="text" value="No"/>	

### Notes

Nunnery. Later private house called the Nunnery.

### External links

British History: <http://www.british-history.ac.uk/report.aspx?compid=36256>  
Wikipedia: [http://en.wikipedia.org/wiki/Arthington\\_Priory](http://en.wikipedia.org/wiki/Arthington_Priory)

### Other documents

## UK CLUNIAC SITES

Site		Image	
Accession No	<input type="text" value="11.0.0"/>		
Site name	<input type="text" value="Athlone"/>		
Dedication	<input type="text" value="SS Peter &amp; Paul"/>		
Dependency	<input type="text" value="Cluny"/> ▼		
Founder	<input type="text" value="Toirrdelbach Ua Conchobair"/>		
Founded	<input type="text" value="1150"/> Dissolved <input type="text"/>		
Address 1	<input type="text" value="Abbey Lane"/>		FSC Member <input type="text"/>
Address 2	<input type="text"/>		Listed <input type="text"/> ▼
City	<input type="text" value="Athlone"/>		EH List No <input type="text"/>
County	<input type="text" value="Co Westmeath"/>		Visible remains <input type="text" value="No"/>
Postcode	<input type="text"/>	Country <input type="text" value="Ireland"/>	
		Open <input type="text" value="No"/>	
Grid Ref	<input type="text" value="SA 05336 08160"/>	Coordinates <input type="text" value="53.422025, -7.943277"/>	

### Notes

The only Cluniac house in Ireland.

### External links

Athlone: [http://www.athlone.ie/history/history-of-town?zem\\_contact\\_send\\_article=yes](http://www.athlone.ie/history/history-of-town?zem_contact_send_article=yes)

### Other documents

## UK CLUNIAC SITES

Site		Image	
Accession No	<input type="text" value="2.5.0"/>		
Site name	<input type="text" value="Bablew"/>		
Dedication	<input type="text"/>		
Dependency	<input type="text" value="Montacute"/> ▼		
Founder	<input type="text"/>		
Founded	<input type="text"/> Dissolved <input type="text"/>		
Address 1	<input type="text"/>		FSC Member <input type="text"/>
Address 2	<input type="text" value="Tintinhull"/>		Listed <input type="text"/> ▼
City	<input type="text" value="Yeovil"/>		EH List No <input type="text"/>
County	<input type="text" value="Somerset"/>		Visible remains <input type="text" value="No"/>
Postcode	<input type="text" value="BA22 8QU"/> Country <input type="text" value="England"/>	Open <input type="text" value="No"/>	
Grid Ref	<input type="text" value="ST 49494 19501"/> Coordinates <input type="text" value="50.9727, -2.7207"/>		

### Notes

Chapel & grange. Location approximate.

### External links

Wikipedia: [http://en.wikipedia.org/wiki/List\\_of\\_monastic\\_houses\\_in\\_Somerset](http://en.wikipedia.org/wiki/List_of_monastic_houses_in_Somerset)

### Other documents

## UK CLUNIAC SITES

Site		Image	
Accession No	<input type="text" value="6.1.0"/>		
Site name	<input type="text" value="Barnstaple"/>		
Dedication	<input type="text" value="St Mary Magdalene"/>		
Dependency	<input type="text" value="Saint-Martin-des-Champs"/> ▼		
Founder	<input type="text" value="Juhel de Totnes"/>		
Founded	<input type="text" value="1107"/> Dissolved <input type="text" value="1535"/>		
Address 1	<input type="text" value="Priory Cottage"/>		FSC Member <input type="text"/>
Address 2	<input type="text" value="Coronation Street"/>		Listed <input type="text" value="Grade II"/> ▼
City	<input type="text" value="Barnstaple"/>		EH List No <input type="text" value="1385109"/>
County	<input type="text" value="Devon"/>		Visible remains <input type="text" value="No"/>
Postcode	<input type="text" value="EX32 7AY"/> Country <input type="text" value="England"/>	Open <input type="text" value="No"/>	
Grid Ref	<input type="text" value="SS 55817 33544"/> Coordinates <input type="text" value="51.0831, -4.0599"/>		

### Notes

<input type="text" value="Remnant in Priory Cottage."/>
---

### External links

<p><u>BLB website</u>: <a href="http://www.britishlistedbuildings.co.uk/en-485571-priory-cottage-barnstaple-devon">http://www.britishlistedbuildings.co.uk/en-485571-priory-cottage-barnstaple-devon</a> <u>EH Listing</u>: <a href="http://list.english-heritage.org.uk/resultsingle.aspx?uid=1385109">http://list.english-heritage.org.uk/resultsingle.aspx?uid=1385109</a> <u>Wikipedia</u>: <a href="http://en.wikipedia.org/wiki/Barnstaple_Priory">http://en.wikipedia.org/wiki/Barnstaple_Priory</a></p>
---

### Other documents

<input type="text"/>
----------------------

## UK CLUNIAC SITES

Site		Image
Accession No	<input type="text" value="3.3.0"/>	
Site name	<input type="text" value="Basford"/>	
Dedication	<input type="text"/>	
Dependency	<input type="text" value="Lenton"/> ▼	
Founder	<input type="text"/>	
Founded	<input type="text" value="c1200"/> Dissolved <input type="text" value="b1300"/>	
Address 1	<input type="text"/>	
Address 2	<input type="text" value="Old Basford"/>	
City	<input type="text" value="Nottingham"/>	
County	<input type="text" value="Nottinghamshire"/>	
Postcode	<input type="text" value="NG6 0GA"/> Country <input type="text" value="England"/>	
Grid Ref	<input type="text" value="SK 55297 42774"/> Coordinates <input type="text" value="52.9795, -1.1779"/>	
FSC Member	<input type="text"/>	
Listed	<input type="text"/> ▼	
EH List No	<input type="text"/>	
Visible remains	<input type="text" value="No"/>	
Open	<input type="text" value="No"/>	

### Notes


Cell.  
Precise location not found.  
Coordinates are for C12 St Leogedarius Church.

### External links

Wikipedia: [http://en.wikipedia.org/wiki/Old\\_Basford](http://en.wikipedia.org/wiki/Old_Basford)

### Other documents

## UK CLUNIAC SITES

Site		Image	
Accession No	<input type="text" value="5.3.0"/>		
Site name	<input type="text" value="Bermondsey"/>		
Dedication	<input type="text" value="St Saviour"/>		
Dependency	<input type="text" value="La Charité-sur-Loire"/>		
Founder	<input type="text" value="Alwinus Child"/>		
Founded	<input type="text" value="1082"/> Dissolved <input type="text" value="1536"/>		
Address 1	<input type="text" value="Bermondsey Square"/>		FSC Member <input type="text"/>
Address 2	<input type="text"/>		Listed <input type="text"/>
City	<input type="text" value="LONDON"/>		EH List No <input type="text"/>
County	<input type="text"/>		Visible remains <input type="text" value="No"/>
Postcode	<input type="text" value="SE1 3UN"/> Country <input type="text" value="England"/>	Open <input type="text" value="No"/>	
Grid Ref	<input type="text" value="TQ 33317 79364"/> Coordinates <input type="text" value="51.4975, -0.080833"/>		

### Notes


Plaque in Abbey Street.

### External links

British History: <http://www.british-history.ac.uk/report.aspx?compid=37814>  
Wikipedia: [http://en.wikipedia.org/wiki/Bermondsey\\_Abbey](http://en.wikipedia.org/wiki/Bermondsey_Abbey)

### Other documents

## UK CLUNIAC SITES

Site		Image			
Accession No	1.1.1				
Site name	Bromholm				
Dedication	St Andrew				
Dependency	Castle Acre ▼				
Founder	William de Glanville				
Founded	1113		Dissolved	1536	
Address 1	Abbey Farm		FSC Member		
Address 2	Bacton		Listed	Grade I ▼	
City			EH List No	1373815	
County	Norfolk		Visible remains	Yes	
Postcode	NR12 0HA	Country	England	Open	No
Grid Ref	TG 34754 33247	Coordinates	52.8455, 1.4847		

### Notes

Extensive remains still stand, although now used as a farm storage area.  
Four separate EH listings.


### External links

BLB website: <http://www.britishlistedbuildings.co.uk/en-224216-ruins-of-broomholm-priory-bacton-norfolk>  
EH Listing 1: <http://list.english-heritage.org.uk/resultsingle.aspx?uid=1373815>  
EH Listing 2: <http://list.english-heritage.org.uk/resultsingle.aspx?uid=1049146>  
British History: <http://www.british-history.ac.uk/report.aspx?compid=38275>  
EH Listing 3: <http://list.english-heritage.org.uk/resultsingle.aspx?uid=1049147>  
EH Listing 4: <http://list.english-heritage.org.uk/resultsingle.aspx?uid=1373816>  
Local history: <http://bactonhistory.webs.com/priory.htm>  
Wikipedia: [http://en.wikipedia.org/wiki/Bromholm\\_Priory](http://en.wikipedia.org/wiki/Bromholm_Priory)

### Other documents

--

## UK CLUNIAC SITES

Site		Image			
Accession No	1.1.0				
Site name	Castle Acre (Acre, Castelacre)				
Dedication	SS Mary, Peter & Paul				
Dependency	Lewes ▼				
Founder	William de Warenne				
Founded	1089		Dissolved	1537	
Address 1	South Acre Road		FSC Member		
Address 2	Castle Acre		Listed	Grade I ▼	
City	King's Lynn		EH List No	1342389	
County	Norfolk		Visible remains	Yes	
Postcode	PE32 2AB	Country	England	Open	Yes
Grid Ref	TF 81426 14757	Coordinates	52.700413, 0.683294		

### Notes

English Heritage site.

### External links

BLB website: <http://www.britishlistedbuildings.co.uk/en-221879-remains-of-cluniac-benedictine-priory-of>  
EH Listing: <http://list.english-heritage.org.uk/resultsingle.aspx?uid=1342389>  
Wikipedia: [http://en.wikipedia.org/wiki/Castle\\_Acre\\_Priory](http://en.wikipedia.org/wiki/Castle_Acre_Priory)

### Other documents

## UK CLUNIAC SITES

Site		Image	
Accession No	<input type="text" value="1.6.0"/>		
Site name	<input type="text" value="Clifford"/>		
Dedication	<input type="text"/>		
Dependency	<input type="text" value="Lewes"/> ▼		
Founder	<input type="text" value="Simon Fitz Richard Fitz Ponce"/>		
Founded	<input type="text" value="1129"/> Dissolved <input type="text" value="1536"/>		
Address 1	<input type="text" value="Priory House"/>		FSC Member <input type="text"/>
Address 2	<input type="text" value="Clifford"/>		Listed <input type="text" value="Grade II*"/> ▼
City	<input type="text" value="Hereford"/>		EH List No <input type="text" value="1167739"/>
County	<input type="text" value="Herefordshire"/>		Visible remains <input type="text" value="No"/>
Postcode	<input type="text" value="HR3 5EZ"/> Country <input type="text" value="England"/>	Open <input type="text" value="No"/>	
Grid Ref	<input type="text" value="SO 25432 44670"/> Coordinates <input type="text" value="52.0941, -3.0903"/>		

### Notes


Farmhouse incorporating part of the former priory.

### External links

BLB website: <http://www.britishlistedbuildings.co.uk/en-153680-priory-house-clifford>  
EH Listing: <http://list.english-heritage.org.uk/resultsingle.aspx?uid=1167739>  
Herts CC: [http://htt.herefordshire.gov.uk/smrSearch/Monuments/Monument\\_Item.aspx?ID=6](http://htt.herefordshire.gov.uk/smrSearch/Monuments/Monument_Item.aspx?ID=6)

### Other documents

## UK CLUNIAC SITES

Site		Image	
Accession No	<input type="text" value="7.0.0"/>		
Site name	<input type="text" value="Crossraguel"/>		
Dedication	<input type="text" value="St Mary"/>		
Dependency	<input type="text" value="Cluny"/>		
Founder	<input type="text" value="Duncan, Earl of Carrick"/>		
Founded	<input type="text" value="1244"/> Dissolved <input type="text" value="1560"/>		
Address 1	<input type="text" value="Kirkoswald Road"/>		FSC Member <input type="text"/>
Address 2	<input type="text" value="Maybole"/>		Listed <input type="text" value="Cat A"/>
City	<input type="text" value="Strathclyde"/>		EH List No <input type="text"/>
County	<input type="text" value="South Ayrshire"/>		Visible remains <input type="text" value="Yes"/>
Postcode	<input type="text" value="KA19 8HQ"/> Country <input type="text" value="Scotland"/>	Open <input type="text" value="Yes (summer)"/>	
Grid Ref	<input type="text" value="NS 27544 08309"/> Coordinates <input type="text" value="55.338481, -4.72072"/>		

### Notes

### External links

Historic Scotland Listing: [http://data.historic-scotland.gov.uk/pls/htmldb/f?p=2300:35:2028341132718322::NO::P35\\_SELECTED\\_MONUMENT:90087](http://data.historic-scotland.gov.uk/pls/htmldb/f?p=2300:35:2028341132718322::NO::P35_SELECTED_MONUMENT:90087)  
Wikipedia: [http://en.wikipedia.org/wiki/Crossraguel\\_Abbey](http://en.wikipedia.org/wiki/Crossraguel_Abbey)

### Other documents

## UK CLUNIAC SITES

Site		Image
Accession No	<input type="text" value="5.4.0"/>	
Site name	<input type="text" value="Daventry"/>	
Dedication	<input type="text" value="St Augustine"/>	
Dependency	<input type="text" value="La Charité-sur-Loire"/> ▼	
Founder	<input type="text" value="Hugh de Leicester"/>	
Founded	<input type="text" value="1090"/> Dissolved <input type="text" value="1525"/>	
Address 1	<input type="text"/>	
Address 2	<input type="text" value="Church Walk"/>	
City	<input type="text" value="Daventry"/>	
County	<input type="text" value="Northamptonshire"/>	
Postcode	<input type="text" value="NN11 4BL"/> Country <input type="text" value="England"/>	
Grid Ref	<input type="text" value="SP 57480 62592"/> Coordinates <input type="text" value="52.2585, -1.1593"/>	
FSC Member	<input type="text"/>	
Listed	<input type="text"/> ▼	
EH List No	<input type="text"/>	
Visible remains	<input type="text" value="No"/>	
Open	<input type="text" value="No"/>	

### Notes


Originally **Preston Capes Priory** relocated in 1107. Became an independent Benedictine house circa 1231.  
C19 building on site.

### External links

BLB website: <http://www.britishlistedbuildings.co.uk/en-359953-abbey-building-daventry-northamptonshire>  
British History: <http://www.british-history.ac.uk/report.aspx?compid=40226&strquery=Daventry>  
Preston Capes: <http://theknightleyparishes.btck.co.uk/About%20us/PrestonCapes>  
Wikipedia: [http://en.wikipedia.org/wiki/Daventry\\_Priory](http://en.wikipedia.org/wiki/Daventry_Priory)

### Other documents

## UK CLUNIAC SITES

Site		Image			
Accession No	8.0.0				
Site name	Delapré				
Dedication	St Mary de la Pré				
Dependency	Cluny				
Founder	Earl Simon de Senlis				
Founded	1145			Dissolved	1538
Address 1				FSC Member	
Address 2	Ransome Road			Listed	Grade II*
City	Northampton			EH List No	1039791
County	Northamptonshire			Visible remains	No
Postcode	NN4 8AZ	Country	England	Open	Yes
Grid Ref	SP 75944 59085	Coordinates	52.2247, -0.8896		

### Notes

Originally **Fotheringhay Nunnery** founded 1100 and later relocated. Fragments in later house.

### External links

BLB website: <http://www.britishlistedbuildings.co.uk/en-231854-delapre-abbey-northamptonshire>  
British History: <http://www.british-history.ac.uk/report.aspx?compid=40227&strquery=Delapré%20Abbey>  
British History: <http://www.british-history.ac.uk/report.aspx?compid=40258>  
EH Listing: <http://list.english-heritage.org.uk/resultsingle.aspx?uid=1039791>  
Wikipedia: [http://en.wikipedia.org/wiki/Delapré\\_Abbey](http://en.wikipedia.org/wiki/Delapré_Abbey)

### Other documents

## UK CLUNIAC SITES

Site		Image	
Accession No	<input type="text" value="5.3.1"/>		
Site name	<input type="text" value="Derby"/>		
Dedication	<input type="text" value="St James"/>		
Dependency	<input type="text" value="Bermondsey"/> ▼		
Founder	<input type="text" value="Waltheof, Earl of Huntingdon and"/>		
Founded	<input type="text" value="1072"/> Dissolved <input type="text" value="1536"/>		
Address 1	<input type="text"/>		FSC Member <input type="text"/>
Address 2	<input type="text" value="St James Street"/>		Listed <input type="text"/> ▼
City	<input type="text" value="Derby"/>		EH List No <input type="text"/>
County	<input type="text" value="East Midlands"/>		Visible remains <input type="text" value="No"/>
Postcode	<input type="text" value="DE1 1RF"/> Country <input type="text" value="England"/>	Open <input type="text" value="No"/>	
Grid Ref	<input type="text" value="SK 35163 36228"/> Coordinates <input type="text" value="52.922323, -1.478444"/>		

### Notes

<input type="text" value="Built over."/>
--


### External links

<input type="text" value="Wikipedia: http://en.wikipedia.org/wiki/Derby_Cluniac_Priory"/>
---

### Other documents

<input type="text"/>
----------------------

## UK CLUNIAC SITES

Site		Image			
Accession No	5.2.1				
Site name	Dudley				
Dedication	St James				
Dependency	Wenlock				
Founder	Gervase Paganel, Lord of Dudley				
Founded	1160		Dissolved	1539	
Address 1	Paganel Drive				
Address 2					
City	Dudley		FSC Member		
County	West Midlands		Listed	Grade I	
Postcode	DY1 4EU	Country	England	EH List No	1343217
Grid Ref	SO 94328 90859	Coordinates	52.5156, -2.0850		
		Visible remains	Yes		
		Open	Yes		

### Notes

Major HLF Lottery project just completed.

### External links

BLB website: <http://www.britishlistedbuildings.co.uk/en-217984-priory-ruins->  
EH Listing: <http://list.english-heritage.org.uk/resultsingle.aspx?uid=1343217>  
Wikipedia: [http://en.wikipedia.org/wiki/Dudley\\_Priory](http://en.wikipedia.org/wiki/Dudley_Priory)  
Dudley Council: <http://www.dudley.gov.uk/see-and-do/parks-open-spaces/the-parks-in-the-borough/priory-park/history-of-priory-park/>  
Friends of Priory Park: <http://www.halfg.pwp.blueyonder.co.uk/fopp/>

### Other documents

## UK CLUNIAC SITES

Site		Image	
Accession No	<input type="text" value="6.2.0"/>		
Site name	<input type="text" value="Exeter (St James)"/>		
Dedication	<input type="text" value="St James"/>		
Dependency	<input type="text" value="Saint-Martin-des-Champs"/> ▼		
Founder	<input type="text" value="Baldwin de Redvers"/>		
Founded	<input type="text" value="1141"/> Dissolved <input type="text"/>		
Address 1	<input type="text"/>		FSC Member <input type="text"/>
Address 2	<input type="text" value="Old Abbey Close"/>		Listed <input type="text"/> ▼
City	<input type="text" value="Exeter"/>		EH List No <input type="text"/>
County	<input type="text" value="Devon"/>		Visible remains <input type="text" value="No"/>
Postcode	<input type="text" value="EX2 4SW"/> Country <input type="text" value="England"/>	Open <input type="text" value="No"/>	
Grid Ref	<input type="text" value="SX 93084 90987"/> Coordinates <input type="text" value="50.708658, -3.515571"/>		


### Notes

### External links

[Wikipedia: http://en.wikipedia.org/wiki/List\\_of\\_monastic\\_houses\\_in\\_Devon](http://en.wikipedia.org/wiki/List_of_monastic_houses_in_Devon)

### Other documents

## UK CLUNIAC SITES

Site		Image			
Accession No	1.5.0				
Site name	<b>Farleigh</b> (Monkton Farleigh, Ffarlegh)				
Dedication	St Mary Magdalen				
Dependency	Lewes ▼				
Founder	Humphrey II de Bohun				
Founded	1125		Dissolved	1536	
Address 1	Monkton Farleigh Manor		FSC Member		
Address 2	Monkton Farleigh		Listed	Grade I ▼	
City	Bradford-on-Avon		EH List No	1364109	
County	Wiltshire		Visible remains	Yes	
Postcode	BA15 2QE	Country	England	Open	No
Grid Ref	ST 80628 65584	Coordinates	51.3890, -2.2798		

### Notes


Listing is for Monkton Farleigh Manor.  
Some C12 fragments in C18 farmhouse.

### External links

BLB website: [http://www.britishlistedbuildings.co.uk/en-314567-monkton-farleigh-manor-monkton-farleigh-](http://www.britishlistedbuildings.co.uk/en-314567-monkton-farleigh-manor-monkton-farleigh)  
EH Listing: <http://list.english-heritage.org.uk/resultsingle.aspx?uid=1364109>  
Wikipedia: [http://en.wikipedia.org/wiki/Monkton\\_Farleigh\\_Manor](http://en.wikipedia.org/wiki/Monkton_Farleigh_Manor)

### Other documents

## UK CLUNIAC SITES

Site		Image			
Accession No	10.0.0				
Site name	<b>Faversham Abbey</b>				
Dedication	St Saviour				
Dependency	Cluny				
Founder	King Stephen & Queen Maud				
Founded	1147			Dissolved	1538
Address 1	Arden's House			FSC Member	
Address 2	Abbey Street			Listed	Grade II*
City	Faversham			EH List No	1186199
County	Kent			Visible remains	Yes
Postcode	ME13 7BH	Country	England	Open	No
Grid Ref	TR 01828 61729	Coordinates	51.3189, 0.8950		

### Notes

Burial place of King Stephen & Queen Matilda.  
Reverted to Benedictine during reign of Henry III.  
Some sections remain including two listed barns.  
Listing is for guest house now private dwelling.

### External links

British History: <http://www.british-history.ac.uk/report.aspx?compid=38193&strquery=Faversham%20Abbey>  
BLB website: <http://www.britishlistedbuildings.co.uk/en-175844-arden-s-house-faversham-kent>  
EH Listing: <http://list.english-heritage.org.uk/resultsingle.aspx?uid=1186199>  
Wikipedia: [http://en.wikipedia.org/wiki/Faversham\\_Abbey](http://en.wikipedia.org/wiki/Faversham_Abbey)

### Other documents

--

## UK CLUNIAC SITES

Site		Image	
Accession No	<input type="text" value="1.8.0"/>		
Site name	<input type="text" value="Hitcham (Heacham)"/>		
Dedication	<input type="text"/>		
Dependency	<input type="text" value="Lewes"/> ▼		
Founder	<input type="text" value="William de Warenne"/>		
Founded	<input type="text" value="1085"/> Dissolved <input type="text" value="1537"/>		
Address 1	<input type="text" value="Heacham Manor Hotel"/>		FSC Member <input type="text"/>
Address 2	<input type="text" value="Hunstanton Road"/>		Listed <input type="text"/> ▼
City	<input type="text" value="Heacham"/>		EH List No <input type="text"/>
County	<input type="text" value="Norfolk"/>		Visible remains <input type="text" value="No"/>
Postcode	<input type="text" value="PE31 7JX"/> Country <input type="text" value="England"/>	Open <input type="text" value="No"/>	
Grid Ref	<input type="text"/>	Coordinates <input type="text" value="52.9194, 0.4963"/>	

### Notes

<input type="text" value="Cell."/>
------------------------------------

### External links

<input type="text" value="BLB website: http://www.britishlistedbuildings.co.uk/en-221195-manor-farm-house-heacham-norfolk"/>
--

### Other documents

<input type="text"/>
----------------------

## UK CLUNIAC SITES

Site		Image	
Accession No	<input type="text" value="2.1.0"/>		
Site name	<input type="text" value="Holme"/>		
Dedication	<input type="text" value="St Peter"/>		
Dependency	<input type="text" value="Montacute"/> ▼		
Founder	<input type="text" value="Robert de Lincoln"/>		
Founded	<input type="text" value="c 1150"/> Dissolved <input type="text" value="1539"/>		
Address 1	<input type="text" value="Holme Priory"/>		FSC Member <input type="text"/>
Address 2	<input type="text" value="East Holme"/>		Listed <input type="text" value="Grade II"/> ▼
City	<input type="text" value="Wareham"/>		EH List No <input type="text" value="1323338"/>
County	<input type="text" value="Dorset"/>		Visible remains <input type="text" value="No"/>
Postcode	<input type="text" value="BH20 6AG"/> Country <input type="text" value="England"/>	Open <input type="text" value="No"/>	
Grid Ref	<input type="text" value="SY 89774 85990"/> Coordinates <input type="text" value="50.6735, -2.1461"/>		

### Notes

Cell.  
Listing is for late C16 house on site.

### External links

BLB website: <http://www.britishlistedbuildings.co.uk/en-108573-holme-priory-east-holme-dorset>  
EH Listing: <http://list.english-heritage.org.uk/resultsingle.aspx?uid=1323338>  
British History: <http://www.british-history.ac.uk/report.aspx?compid=40144&strquery=Holme%20priory>

### Other documents

Placeholder for other documents.

## UK CLUNIAC SITES

Site		Image			
Accession No	3.1.0				
Site name	<b>Kersal</b> (Kersale)				
Dedication	St Leonard				
Dependency	Lenton ▼				
Founder	Ranulf Gernons, Earl of Chester				
Founded	1143		Dissolved	1538	
Address 1	Kersall Cell		FSC Member		
Address 2	Whitewater Drive		Listed	Grade II* ▼	
City	Salford		EH List No	1386144	
County	Greater Manchester		Visible remains	No	
Postcode	M6 6ED	Country	England	Open	No
Grid Ref	SD 80958 01536	Coordinates	53.510062, -2.278237		

### Notes

Cell.  
Listing is for C16 manor house on former priory site.

### External links

BLB website: <http://www.britishlistedbuildings.co.uk/en-471568-kersal-cell->  
British History: <http://www.british-history.ac.uk/report.aspx?compid=38347>  
Heritage Explorer: <http://www.heritage-explorer.co.uk/web/he/searchdetail.aspx?id=8446&crit=cell>  
EH Listing: <http://list.english-heritage.org.uk/resultsingle.aspx?uid=1386144>

### Other documents

--

## UK CLUNIAC SITES

Site		Image
Accession No	<input type="text" value="2.2.0"/>	
Site name	<input type="text" value="Kerswell (Careswell, Keeswelle)"/>	
Dedication	<input type="text"/>	
Dependency	<input type="text" value="Montacute"/> ▼	
Founder	<input type="text" value="Matilda Peverel"/>	
Founded	<input type="text" value="1120"/> Dissolved <input type="text" value="1538"/>	
Address 1	<input type="text"/>	
Address 2	<input type="text" value="Broadhembury"/>	
City	<input type="text" value="Kerswell"/>	
County	<input type="text" value="Devon"/>	
Postcode	<input type="text" value="EX15 2EW"/> Country <input type="text" value="England"/>	
Grid Ref	<input type="text" value="ST 07425 06429"/> Coordinates <input type="text" value="50.849253, -3.316734"/>	
FSC Member	<input type="text"/>	
Listed	<input type="text" value="Grade II*"/> ▼	
EH List No	<input type="text" value="1098042"/>	
Visible remains	<input type="text" value="No"/>	
Open	<input type="text" value="No"/>	

### Notes


Cell.  
Listing is for house on priory site. No C12 remains.

### External links

BLB website: <http://www.britishlistedbuildings.co.uk/en-87082-kerswell-priory-including-walls-of-walled>  
EH Listing: <http://list.english-heritage.org.uk/resultsingle.aspx?uid=1098042>  
Wikipedia: [http://en.wikipedia.org/wiki/Kerswell\\_Priory](http://en.wikipedia.org/wiki/Kerswell_Priory)

### Other documents

## UK CLUNIAC SITES

Site		Image			
Accession No	3.0.0				
Site name	Lenton				
Dedication	Holy Trinity				
Dependency	Cluny				
Founder	William Peverel				
Founded	1102-8		Dissolved	1538	
Address 1	Priority Street		FSC Member		
Address 2	Lenton		Listed	Grade II	
City	Nottingham		EH List No	1255056	
County	Nottinghamshire		Visible remains	Yes	
Postcode	NG7 2FF	Country	England	Open	Yes
Grid Ref	SK 55290 38720	Coordinates	52.943611, -1.178611		

### Notes

Site developed for housing.  
Only traces remain: base of column and fragment of north aisle wall.

### External links

BLB website: <http://www.britishlistedbuildings.co.uk/en-458503-base-of-pier-at-lenton-priory-ruins->  
EH Listing: <http://list.english-heritage.org.uk/resultsingle.aspx?uid=1255056>  
British History website: <http://www.british-history.ac.uk/report.aspx?compid=40086&strquery=Lenton%20Priory>  
Victoria County History: <https://archive.org/stream/cu31924088434703#page/n127/mode/1up/search/Lenton>  
Wikipedia: [http://en.wikipedia.org/wiki/Lenton\\_Priory](http://en.wikipedia.org/wiki/Lenton_Priory)

### Other documents

--





## UK CLUNIAC SITES

Site		Image	
Accession No	<input type="text" value="2.3.0"/>		
Site name	<input type="text" value="Malpas"/>		
Dedication	<input type="text" value="Blessed Virgin &amp; St Triac"/>		
Dependency	<input type="text" value="Montacute"/> ▼		
Founder	<input type="text" value="Robert de Hay"/>		
Founded	<input type="text" value="1110"/> Dissolved <input type="text" value="1539"/>		
Address 1	<input type="text" value="Llanover Close"/>		FSC Member <input type="text"/>
Address 2	<input type="text" value="Malpas"/>		Listed <input type="text"/> ▼
City	<input type="text" value="Newport"/>		EH List No <input type="text"/>
County	<input type="text" value="Gwent"/>		Visible remains <input type="text" value="Yes"/>
Postcode	<input type="text" value="NP20 6GR"/> Country <input type="text" value="Wales"/>	Open <input type="text" value="Yes"/>	
Grid Ref	<input type="text" value="ST 3029 9017"/> Coordinates	<input type="text" value="51.606056, -3.007798"/>	

### Notes


Cell.  
St Mary's Church built on site. Capitals from the priory in the church.

### External links

Monastic Wales: <http://www.monasticwales.org/site/11>  
RCAHMW: <http://www.coflein.gov.uk/en/site/220948/details/ST+MARY%27S%2C+MALPAS/>

### Other documents

## UK CLUNIAC SITES

Site		Image	
Accession No	<input type="text" value="4.1.0"/>		
Site name	<input type="text" value="May"/>		
Dedication	<input type="text" value="SS Oran &amp; Colman"/>		
Dependency	<input type="text" value="Reading"/> ▼		
Founder	<input type="text"/>		
Founded	<input type="text" value="1153"/> Dissolved <input type="text" value="1549"/>		
Address 1	<input type="text" value="Isle of May"/>		FSC Member <input type="text"/>
Address 2	<input type="text" value="Firth of Forth"/>		Listed <input type="text"/> ▼
City	<input type="text"/>		EH List No <input type="text"/>
County	<input type="text" value="Fife"/>		Visible remains <input type="text" value="Yes"/>
Postcode	<input type="text" value="KY10 3YX"/> Country <input type="text" value="Scotland"/>	Open <input type="text" value="Yes"/>	
Grid Ref	<input type="text" value="NT 65500 99362"/> Coordinates <input type="text" value="56.185629, -2.557417"/>		

### Notes

C9 church expanded by David I of Scotland with nine monks under the aegis of Reading Abbey. Control passed to St Andrews Cathedral Priory in the later C13. Relocated to Pittenweem, Fife by 1318 and became Augustinian.

### External links

Wikipedia: [http://en.wikipedia.org/wiki/Isle\\_of\\_May\\_Priory](http://en.wikipedia.org/wiki/Isle_of_May_Priory)

### Other documents

<input type="text"/>
----------------------

## UK CLUNIAC SITES

Site	Image	
Accession No <input type="text" value="1.1.3"/>		
Site name <input type="text" value="Mendham"/>		
Dedication <input type="text" value="Virgin Mary"/>		
Dependency <input type="text" value="Castle Acre"/>		
Founder <input type="text" value="William de Huntingfield"/>		
Founded <input type="text" value="c 1150"/> Dissolved <input type="text" value="1538"/>		
Address 1 <input type="text" value="Mendham Priory"/>		FSC Member <input type="text"/>
Address 2 <input type="text" value="Withersdale Road"/>		Listed <input type="text" value="Grade II"/>
City <input type="text" value="Mendham"/>		EH List No <input type="text" value="1032946"/>
County <input type="text" value="Suffolk"/>		Visible remains <input type="text" value="Yes"/>
Postcode <input type="text" value="IP20 0JH"/> Country <input type="text" value="England"/>	Open <input type="text" value="No"/>	
Grid Ref <input type="text" value="TM 26098 81128"/> Coordinates <input type="text" value="52.388039, 1.3216856"/>		

### Notes


Some masonry above ground.  
Listing is for C19 house.

### External links

BLB website: <http://www.britishlistedbuildings.co.uk/en-280023-mendham-priory-mendham-suffolk>  
British History: <http://www.british-history.ac.uk/report.aspx?compid=37891>  
Monasticon Anglicanum: [http://books.google.co.uk/books?id=VvpAAAAAcAAJ&pg=PA57&lpg=PA57&dq=mendham+priory+suffolk&source=bl&ots=zVT\\_Drj1bj&sig=fH1Go55vubhoe45i0cKkDbsMbPU&hl=en&sa=X&ei=NA6eUqyqDcTo7AbkhiCQDQ&ved=0CH4Q6AEwCQ#v=onepage&q=mendham%20priory%20suffolk&f=false](http://books.google.co.uk/books?id=VvpAAAAAcAAJ&pg=PA57&lpg=PA57&dq=mendham+priory+suffolk&source=bl&ots=zVT_Drj1bj&sig=fH1Go55vubhoe45i0cKkDbsMbPU&hl=en&sa=X&ei=NA6eUqyqDcTo7AbkhiCQDQ&ved=0CH4Q6AEwCQ#v=onepage&q=mendham%20priory%20suffolk&f=false)  
Parish website: [http://www.mendham.org.uk/index.php?option=com\\_content&view=article&id=21:the-history-of-mendham-priory&catid=3:mendham-priory&Itemid=5](http://www.mendham.org.uk/index.php?option=com_content&view=article&id=21:the-history-of-mendham-priory&catid=3:mendham-priory&Itemid=5)  
EH Listing: <http://list.english-heritage.org.uk/resultsingle.aspx?uid=1032946>

### Other documents

## UK CLUNIAC SITES

Site		Image			
Accession No	5.5.1				
Site name	Monk Bretton				
Dedication	St Mary Magdelene of Lund				
Dependency	Pontefract				
Founder	Adam Fitzswain				
Founded	1154		Dissolved	1539	
Address 1	12 Abbey Lane		FSC Member		
Address 2	Lundwood		Listed	Grade I	
City	Barnsley		EH List No	1010057	
County	South Yorkshire		Visible remains	Yes	
Postcode	S71 5QD	Country	England	Open	Yes
Grid Ref	SE 37327 06463	Coordinates	53.5535, -1.4380		

### Notes

Became an independent Benedictine monastery. Struck off Cluniac list 1291.  
English Heritage site.


### External links

BLB website: [http://www.britishlistedbuildings.co.uk/en-333686-monk-bretton-priory-remains-British\\_History](http://www.britishlistedbuildings.co.uk/en-333686-monk-bretton-priory-remains-British_History): <http://www.british-history.ac.uk/report.aspx?compid=36215&strquery=Monk%20Bretton%20Priory>  
English Heritage: <http://www.english-heritage.org.uk/daysout/properties/monk-bretton-priory/>  
EH Listing: <http://list.english-heritage.org.uk/resultsingle.aspx?uid=1010057>  
Wikipedia: [http://en.wikipedia.org/wiki/Monk\\_Bretton\\_Priory](http://en.wikipedia.org/wiki/Monk_Bretton_Priory)

### Other documents

--

## UK CLUNIAC SITES

Site		Image			
Accession No	1.7.0				
Site name	Monks Horton (Hortone)				
Dedication	St John the Evangelist				
Dependency	Lewes ▼				
Founder	Robert de Vere				
Founded	1142			Dissolved	1536
Address 1	Horton Priory			FSC Member	
Address 2	Monks Horton			Listed	Grade I ▼
City	Ashford			EH List No	1084377
County	Kent			Visible remains	No
Postcode	TN25 6DZ	Country	England	Open	No
Grid Ref	TR 10626 39303	Coordinates	51.1143, 1.0079		

### Notes

Fragments of priory in private house.  
Listing is for house.

### External links

BLB website: <http://www.britishlistedbuildings.co.uk/en-175606-monks-horton-priory-monks-horton-kent>  
British History: <http://www.british-history.ac.uk/report.aspx?compid=38202>  
EH Listing: <http://list.english-heritage.org.uk/resultsingle.aspx?uid=1084377>

### Other documents

## UK CLUNIAC SITES

Site		Image			
Accession No	2.0.0				
Site name	Montacute				
Dedication	SS Peter & Paul				
Dependency	Cluny ▼				
Founder	William Count of Mortain				
Founded	1100		Dissolved	1539	
Address 1	Abbey Farm		FSC Member		
Address 2	Bishopston		Listed	Grade I ▼	
City	Montacute		EH List No	1057256	
County	Somerset		Visible remains	Yes	
Postcode	TA15 6UU	Country	England	Open	No
Grid Ref	ST 49594 16890	Coordinates	50.9482, -2.7172		

### Notes

Abbey Farmhouse incorporates the priory gateway.

### External links

BLB website: <http://www.britishlistedbuildings.co.uk/en-263546-abbey-farmhouse-and-farm-gate-and-stile->  
British History: <http://www.british-history.ac.uk/report.aspx?compid=40926>  
EH Listing: <http://list.english-heritage.org.uk/resultsingle.aspx?uid=1057256>  
Wikipedia: [http://en.wikipedia.org/wiki/Montacute\\_Priory](http://en.wikipedia.org/wiki/Montacute_Priory)  
Banksia Cottage: <http://www.banksiacottagemontacute.com/about/the-cluniac-priory/>

### Other documents

--

## UK CLUNIAC SITES

Site		Image			
Accession No	5.1.2				
Site name	Newington Longeville				
Dedication	St Faith				
Dependency	Sainte-Foy (Longueville) ▼				
Founder	Walter Giffard				
Founded	c1150		Dissolved	1414	
Address 1	10 Whaddon Road		FSC Member		
Address 2	Newton Longville		Listed	Grade I ▼	
City			EH List No	1216499	
County	Buckinghamshire		Visible remains	Yes	
Postcode	MK17 0AF	Country	England	Open	Yes
Grid Ref	SP 84774 31422	Coordinates	51.9748, -0.7672		

### Notes

Cell on site of St Faith Church.  
Listing is for church.

### External links

BLB website: <http://www.britishlistedbuildings.co.uk/en-401714-church-of-st-faith-newton-longville-buck>  
British History: <http://www.british-history.ac.uk/report.aspx?compid=40328&strquery=Newton%20Longville>  
EH Listing: <http://list.english-heritage.org.uk/resultsingle.aspx?uid=1216499>  
Church website: [http://www.newton-longville.co.uk/html/st\\_faiths\\_church.html](http://www.newton-longville.co.uk/html/st_faiths_church.html)

### Other documents

## UK CLUNIAC SITES

Site		Image
Accession No	<input type="text" value="1.1.4"/>	
Site name	<input type="text" value="Normansburgh (Normanesberg)"/>	
Dedication	<input type="text" value="Blessed Virgin &amp; St John the Evangelist"/>	
Dependency	<input type="text" value="Castle Acre"/> ▼	
Founder	<input type="text" value="William de Liseurs"/>	
Founded	<input type="text" value="1160"/> Dissolved <input type="text"/>	
Address 1	<input type="text" value="West Raynham Road"/>	
Address 2	<input type="text" value="South Raynham"/>	
City	<input type="text"/>	
County	<input type="text" value="Norfolk"/>	
Postcode	<input type="text" value="NR21 7DE"/> Country <input type="text" value="England"/>	
Grid Ref	<input type="text" value="TF 87930 24016"/> Coordinates <input type="text" value="52.781, 0.785"/>	
FSC Member	<input type="text"/>	
Listed	<input type="text"/> ▼	
EH List No	<input type="text"/>	
Visible remains	<input type="text" value="No"/>	
Open	<input type="text" value="No"/>	

### Notes

Cell.  
No remains above ground.

### External links

British History: <http://www.british-history.ac.uk/report.aspx?compid=38273&strquery=Normansburgh>

### Other documents

## UK CLUNIAC SITES

Site		Image
Accession No	<input type="text" value="5.6.0"/>	
Site name	<input type="text" value="Northampton Priory"/>	
Dedication	<input type="text" value="St Andrew"/>	
Dependency	<input type="text" value="La Charité-sur-Loire"/> ▼	
Founder	<input type="text" value="Simon de Senliz"/>	
Founded	<input type="text" value="1093"/> Dissolved <input type="text" value="1538"/>	
Address 1	<input type="text" value="Lower Priory Street"/>	
Address 2	<input type="text"/>	
City	<input type="text" value="Northampton"/>	
County	<input type="text" value="Northamptonshire"/>	
Postcode	<input type="text" value="NN1 2PE"/> Country <input type="text" value="England"/>	
Grid Ref	<input type="text" value="SP 75001 61200"/> Coordinates <input type="text" value="52.243884, -0.902952"/>	
FSC Member	<input type="text"/>	
Listed	<input type="text"/> ▼	
EH List No	<input type="text"/>	
Visible remains	<input type="text" value="No"/>	
Open	<input type="text" value="No"/>	

### Notes


No visible remains. Site built over in C19.

### External links

British History: <http://www.british-history.ac.uk/report.aspx?compid=40225>

### Other documents

## UK CLUNIAC SITES

Site		Image			
Accession No	5.2.3				
Site name	<b>Paisley Abbey</b>				
Dedication	SS. Mary, James, Mirin and Milburga				
Dependency	Wenlock ▼				
Founder	Walter FitzAlan				
Founded	1163		Dissolved	1587	
Address 1	Abbey Close		FSC Member		
Address 2			Listed	Cat A ▼	
City	Paisley		EH List No		
County	Renfrewshire		Visible remains	Yes	
Postcode	PA1 1JG	Country	Scotland	Open	Yes
Grid Ref		Coordinates	55.8450, -4.4203		

### Notes


Church of Scotland parish kirk.

### External links

BLB website: <http://www.britishlistedbuildings.co.uk/sc-38910-abbey-close-paisley-abbey>  
Historic Scotland listing: [http://data.historic-scotland.gov.uk/pls/htmldb/f?p=2300:35:289399594775109::NO::P35\\_SELECTED\\_MONUMENT:8078](http://data.historic-scotland.gov.uk/pls/htmldb/f?p=2300:35:289399594775109::NO::P35_SELECTED_MONUMENT:8078)  
Wikipedia: [http://en.wikipedia.org/wiki/Paisley\\_Abbey](http://en.wikipedia.org/wiki/Paisley_Abbey)

### Other documents

## UK CLUNIAC SITES

Site		Image
Accession No	<input type="text" value="5.5.0"/>	
Site name	<input type="text" value="Pontefract"/>	
Dedication	<input type="text" value="St John the Evangelist"/>	
Dependency	<input type="text" value="La Charité-sur-Loire"/> ▼	
Founder	<input type="text" value="Robert de Lacy"/>	
Founded	<input type="text" value="1090"/> Dissolved <input type="text" value="1539"/>	
Address 1	<input type="text" value="Monkhill"/>	
Address 2	<input type="text"/>	
City	<input type="text" value="Pontefract"/>	
County	<input type="text" value="West Yorkshire"/>	
Postcode	<input type="text" value="WF8 2JN"/> Country <input type="text" value="England"/>	
Grid Ref	<input type="text" value="SE 46281 22604"/> Coordinates <input type="text" value="53.697833, -1.300517"/>	
FSC Member	<input type="text"/>	
Listed	<input type="text"/> ▼	
EH List No	<input type="text"/>	
Visible remains	<input type="text" value="No"/>	
Open	<input type="text" value="Yes"/>	

### Notes

No visible remains but outline marked out.

### External links

British History: <http://www.british-history.ac.uk/report.aspx?compid=36255&strquery=Pontefract%20Priory>  
Wikipedia: [http://en.wikipedia.org/wiki/Pontefract\\_Priory](http://en.wikipedia.org/wiki/Pontefract_Priory)

### Other documents

## UK CLUNIAC SITES

Site		Image			
Accession No	5.2.2				
Site name	Preen (Prene)				
Dedication	St John the Baptist				
Dependency	Wenlock ▼				
Founder	Richard de Belmeis				
Founded	1159		Dissolved	1534	
Address 1	Preen Manor House		FSC Member		
Address 2	Church Preen		Listed	Grade II* ▼	
City			EH List No	1366863	
County	Shropshire		Visible remains	No	
Postcode	SY6 7LF	Country	England	Open	No
Grid Ref	SO 54331 98148	Coordinates	52.5792, -2.6754		

### Notes

Remains of priory demolished in 1871 by Norman Shaw to build Preen Manor House.  
Listing is for St John the Baptist Church.


### External links

BLB website: <http://www.britishlistedbuildings.co.uk/en-258806-church-of-st-john-the-baptist-church-pre>  
British History: <http://www.british-history.ac.uk/report.aspx?compid=39922>  
EH Listing: <http://list.english-heritage.org.uk/resultsingle.aspx?uid=1366863>  
Wikipedia: [http://en.wikipedia.org/wiki/Church\\_Preen](http://en.wikipedia.org/wiki/Church_Preen)  
Preen Manor House: <http://archiseek.com/2013/1871-preen-manor-house-church-preen-shropshire/#.Uq160ZF5ZYU>

### Other documents

--

## UK CLUNIAC SITES

Site		Image			
Accession No	1.3.0				
Site name	<b>Prittlewell</b> (Preterwelle)				
Dedication	Virgin Mary				
Dependency	Lewes ▼				
Founder	Robert, Fitz Sweyn				
Founded	1110			Dissolved	1537
Address 1	Priory Park			FSC Member	
Address 2	Victoria Avenue			Listed	Grade I ▼
City	Southend on Sea			EH List No	1112719
County	Essex			Visible remains	Yes
Postcode	SS2 6BN	Country	England	Open	Yes
Grid Ref	TQ 87645 87336	Coordinates	51.5537, 0.7053		

### Notes


Restoration completed June 2012.

### External links

BLB website: <http://www.britishlistedbuildings.co.uk/en-122917-prittlewell-priory>  
British History: <http://www.british-history.ac.uk/report.aspx?compid=39839&strquery=Prittlewell%20Priory>  
EH Listing: <http://list.english-heritage.org.uk/resultsingle.aspx?uid=1112719>  
Wikipedia: [http://en.wikipedia.org/wiki/Prittlewell\\_Priory](http://en.wikipedia.org/wiki/Prittlewell_Priory)

### Other documents

## UK CLUNIAC SITES

Site		Image			
Accession No	4.0.0				
Site name	Reading Abbey				
Dedication	Virgin Mary and St John the Evangelist				
Dependency	Cluny				
Founder	King Henry I				
Founded	1121			Dissolved	1539
Address 1	12 Abbot's Walk			FSC Member	
Address 2				Listed	Grade I
City	Reading			EH List No	1113477
County	Berkshire			Visible remains	Yes
Postcode	RG1 3BD	Country	England	Open	Yes
Grid Ref	SU 72002 73549	Coordinates	51.456347, -0.965086		

### Notes

Burial place of King Henry I

### External links

**BLB website:** <http://www.britishlistedbuildings.co.uk/en-38934-reading-abbey-ruin-s>  
**British History:** <http://www.british-history.ac.uk/report.aspx?compid=40057&strquery=Reading%20Priory>  
**EH Listing:** <http://list.english-heritage.org.uk/resultsingle.aspx?uid=1113477>  
**Berkshire Record Office:** <http://www.berkshirerecordoffice.org.uk/albums/charter-750/town-abbey/>  
**Wikipedia:** [http://en.wikipedia.org/wiki/Reading\\_Abbey](http://en.wikipedia.org/wiki/Reading_Abbey)  
**Reading Museum site:** <http://www.readingmuseum.org.uk/collections/archaeology/reading-abbey/>

### Other documents



## UK CLUNIAC SITES

Site	Image	
Accession No <input type="text" value="1.1.2"/>		
Site name <input type="text" value="Slevesholm (Sleusham, Methwold)"/>		
Dedication <input type="text" value="Blessed Virgin &amp; St Giles"/>		
Dependency <input type="text" value="Castle Acre"/>		
Founder <input type="text" value="William de Warenne, 3rd Earl of Surrey"/>		
Founded <input type="text" value="1140"/> Dissolved <input type="text" value="1537"/>		
Address 1 <input type="text"/>		FSC Member <input type="text"/>
Address 2 <input type="text" value="Severalls Road"/>		Listed <input type="text"/>
City <input type="text" value="Thetford"/>		EH List No <input type="text"/>
County <input type="text" value="Norfolk"/>		Visible remains <input type="text" value="No"/>
Postcode <input type="text" value="IP26 4QU"/> Country <input type="text" value="England"/>	Open <input type="text" value="No"/>	
Grid Ref <input type="text" value="TL 7019 9610"/> Coordinates <input type="text" value="52.536168, 0.50786761"/>		

### Notes

Cell on St Mary's Isle.  
No remains above ground.

### External links

British History: <http://www.british-history.ac.uk/report.aspx?compid=38274>  
Norfolk heritage Explorer: <http://www.heritage.norfolk.gov.uk/record-details?MNF4792-Site-of-Slevesholm-Priory-Cell-of-SS-Mary-and-Giles&Index=2&RecordCount=2&SessionID=b1575722-f0c7-4f55-b52c-ebffbead7b66>

### Other documents

## UK CLUNIAC SITES

Site		Image	
Accession No	<input type="text" value="2.4.0"/>		
Site name	<input type="text" value="St Carroc (St Cyriac &amp; St Cadix)"/>		
Dedication	<input type="text" value="SS Cyricus &amp; Julitta"/>		
Dependency	<input type="text" value="Montacute"/> ▼		
Founder	<input type="text" value="William, Count of Mortain"/>		
Founded	<input type="text" value="1100-40"/> Dissolved <input type="text" value="1537"/>		
Address 1	<input type="text"/>		FSC Member <input type="text"/>
Address 2	<input type="text"/>		Listed <input type="text"/> ▼
City	<input type="text" value="St Veep"/>		EH List No <input type="text"/>
County	<input type="text" value="Cornwall"/>		Visible remains <input type="text" value="No"/>
Postcode	<input type="text" value="PL22 0PB"/> Country <input type="text" value="England"/>	Open <input type="text" value="No"/>	
Grid Ref	<input type="text" value="SX 13457 54592"/> Coordinates	<input type="text" value="50.361602, -4.624077"/>	

### Notes

<input type="text" value="Celtic monastery dissolved by Normans. Cell."/>
---

### External links

<input type="text" value="Wikipedia: http://en.wikipedia.org/wiki/St_Veep#St_Cadix_Priory"/>
--

### Other documents

<input type="text"/>
----------------------

## UK CLUNIAC SITES

Site		Image		
Accession No	6.3.0			
Site name	St Clears (St Clare)			
Dedication	St Clare and Mary Magdalene			
Dependency	Saint-Martin-des-Champs ▼			
Founder				
Founded	1147		Dissolved	1414
Address 1			FSC Member	
Address 2			Listed	▼
City	St Clears		EH List No	
County	Carmarthenshire		Visible remains	No
Postcode		Country	Wales	
		Open	Yes	
Grid Ref	SN 2814 1570	Coordinates	51.813438, -4.4945684	

### Notes


Cadw SAM No CM290  
Parish church only remains.

### External links

Monastic Wales: <http://www.monasticwales.org/site/12>  
RCAHMW: <http://www.coflein.gov.uk/en/site/275712/details/ST+CLEARS+PRIORY%2C+CLAUSTRAL+BUILDINGS/>

### Other documents

## UK CLUNIAC SITES

Site		Image
Accession No	<input type="text" value="5.2.4"/>	
Site name	<input type="text" value="St Helen's"/>	
Dedication	<input type="text"/>	
Dependency	<input type="text" value="Wenlock"/>	
Founder	<input type="text"/>	
Founded	<input type="text" value="1090"/> Dissolved <input type="text" value="1414"/>	
Address 1	<input type="text"/>	
Address 2	<input type="text" value="Priory Bay"/>	
City	<input type="text" value="St Helens"/>	
County	<input type="text" value="Isle of Wight"/>	
Postcode	<input type="text" value="PO33 1XZ"/> Country <input type="text" value="England"/>	
Grid Ref	<input type="text" value="SZ 63706 89477"/> Coordinates <input type="text" value="50.708299, -1.106199"/>	
FSC Member	<input type="text"/>	
Listed	<input type="text" value="Grade II"/>	
EH List No	<input type="text" value="1034398"/>	
Visible remains	<input type="text"/>	
Open	<input type="text" value="No"/>	

### Notes

Priory was on the site of the Priory Bay Hotel.  
Listing is for Old Church Tower.

### External links

BLB website: <http://www.britishlistedbuildings.co.uk/en-409863-st-helen-s-old-church-tower-st-helens->  
EH Listing: <http://list.english-heritage.org.uk/resultsingle.aspx?uid=1034398>

### Other documents

## UK CLUNIAC SITES

Site		Image			
Accession No	1.4.0				
Site name	Stanesgate (Stansgate)				
Dedication	St Mary Magdalen				
Dependency	Lewes ▼				
Founder	Ralph Fitz Brian				
Founded	1112		Dissolved	1525	
Address 1	Stansgate Abbey Farm		FSC Member		
Address 2	Stansgate Road		Listed	Grade II ▼	
City	Steeple, Southminster		EH List No	1237558	
County	Essex		Visible remains	No	
Postcode	CM0 7NU	Country	England	Open	No
Grid Ref	TL 93103 05700	Coordinates	51.7168, 0.7940		

### Notes

No historic remains.  
Listing is for farmhouse.


### External links

BLB website: <http://www.britishlistedbuildings.co.uk/en-428909-stansgate-abbey-farmhouse-steeple-essex>  
British History: <http://www.british-history.ac.uk/report.aspx?compid=39840&strquery=Stanesgate>  
Essex CC: [http://unlockingessex.essexcc.gov.uk/uep/custom\\_pages/monument\\_detail.asp?content\\_page\\_id=89&monument\\_id=35087&content\\_parents=48](http://unlockingessex.essexcc.gov.uk/uep/custom_pages/monument_detail.asp?content_page_id=89&monument_id=35087&content_parents=48)

### Other documents

--

## UK CLUNIAC SITES

Site		Image			
Accession No	1.2.0				
Site name	<b>Thetford</b>				
Dedication	Our Lady of Thetford				
Dependency	Lewes later Cluny ▼				
Founder	Roger Bigod, 1st Earl of Norfolk				
Founded	1103		Dissolved	1540	
Address 1	Abbeygate		FSC Member		
Address 2	Thetford		Listed	Grade I ▼	
City			EH List No	1297875	
County	Norfolk		Visible remains	Yes	
Postcode	IP24 1AZ	Country	England	Open	Yes
Grid Ref	TL 86616 83369	Coordinates	52.4165, 0.7427		

### Notes

English Heritage pays Thetford Town Council to manage site.


### External links

English Heritage: <http://www.english-heritage.org.uk/daysout/properties/thetford-priory/>  
British History: <http://www.british-history.ac.uk/report.aspx?compid=38276&strquery=Thetford%20priory>  
BLB website: <http://www.britishlistedbuildings.co.uk/en-384666-remains-of-priory-of-our-lady-of-thetfor>  
EH Listing: <http://list.english-heritage.org.uk/resultsingle.aspx?uid=1297875>  
Norfolk Heritage Explorer: [http://www.heritage.norfolk.gov.uk/record-details?MNF5748-Site-of-Cluniac-Priory-\(Priory-of-Our-Lady\)-at-Abbey-Barns&Index=2&RecordCount=6&SessionID=086ff648-dbe9-4823-b048-ba311bd0af73](http://www.heritage.norfolk.gov.uk/record-details?MNF5748-Site-of-Cluniac-Priory-(Priory-of-Our-Lady)-at-Abbey-Barns&Index=2&RecordCount=6&SessionID=086ff648-dbe9-4823-b048-ba311bd0af73)  
Wikipedia: [http://en.wikipedia.org/wiki/Thetford\\_Priory](http://en.wikipedia.org/wiki/Thetford_Priory)

### Other documents

--

## UK CLUNIAC SITES

Site		Image			
Accession No	10.1.0				
Site name	Tickford (Tykeford)				
Dedication	Blessed Virgin Mary				
Dependency	Marmoutier ▼				
Founder	Fulk Paynell				
Founded	1140		Dissolved	1524	
Address 1			FSC Member		
Address 2	Priory Street		Listed	Grade II ▼	
City	Newport Pagnell		EH List No	1380164	
County	Buckinghamshire		Visible remains	No	
Postcode	MK16 9AJ	Country	England	Open	No
Grid Ref	SP 88278 44016	Coordinates	52.0875, -0.7130		

### Notes


Fragments in C18 house erected on the site now nursing home. Listing is for house.

### External links

BLB website: <http://www.britishlistedbuildings.co.uk/en-479688-tickford-abbey-newport-pagnell>  
British History: <http://www.british-history.ac.uk/report.aspx?compid=40309&strquery=Tickford%20Priory>  
EH Listing: <http://list.english-heritage.org.uk/resultsingle.aspx?uid=1380164>

### Other documents

## UK CLUNIAC SITES

Site		Image			
Accession No	1.2.2				
Site name	Wangford				
Dedication	St Peter				
Dependency	Thetford ▼				
Founder	Ansered of France				
Founded	1159		Dissolved	1537	
Address 1	8 Church Street		FSC Member		
Address 2	Wangford		Listed	Grade I ▼	
City			EH List No	1182389	
County	Suffolk		Visible remains	No	
Postcode	NR34 8RA	Country	England	Open	No
Grid Ref	TM 46616 79118	Coordinates	52.3546, 1.6201		

### Notes

Cell.  
Priory was adjacent to the parish church of SS Peter & Paul (Grade I listed). Last remnants demolished in the 19th century.  
Listing is for the church.


### External links

BLB website: <http://www.britishlistedbuildings.co.uk/en-281917-church-of-st-peter-and-st-paul-wangford->  
British History: <http://www.british-history.ac.uk/report.aspx?compid=37892&strquery=Wangford%20priory>  
EH Listing: <http://list.english-heritage.org.uk/resultsingle.aspx?uid=1182389>  
Wangford Church: <http://www.wangford.net/church/history.php>  
Wikipedia: [http://en.wikipedia.org/wiki/Wangford\\_Priory](http://en.wikipedia.org/wiki/Wangford_Priory)

### Other documents

--

## UK CLUNIAC SITES

Site		Image				
Accession No	5.2.0					
Site name	Wenlock					
Dedication	SS Michael & Milburga					
Dependency	La Charité-sur-Loire ▼					
Founder	Roger de Montgomerie					
Founded	1079			Dissolved	1540	
Address 1	5 Sheinton Street			FSC Member		
Address 2				Listed	Grade I ▼	
City	Much Wenlock			EH List No	1004779	
County	Shropshire			Visible remains	Yes	
Postcode	TF13 6HS	Country	England	Open	Yes	
Grid Ref	SJ 62477 00052		Coordinates	52.59739, -2.55506		


### Notes

### External links

BLB website: <http://www.britishlistedbuildings.co.uk/en-254766-priory-of-st-milburga-ruins-much-wenlock>  
British History: <http://www.british-history.ac.uk/report.aspx?compid=39923>  
EH Listing: <http://list.english-heritage.org.uk/resultsingle.aspx?uid=1004779>  
Wikipedia: [http://en.wikipedia.org/wiki/Wenlock\\_Priory](http://en.wikipedia.org/wiki/Wenlock_Priory)  
Site plan: <http://www.historyfish.net/monastics/wenlock.html>

### Other documents

## UK CLUNIAC SITES

Site		Image	
Accession No	<input type="text" value="5.1.1"/>		
Site name	<input type="text" value="Witchingham"/>		
Dedication	<input type="text" value="St Faith"/>		
Dependency	<input type="text" value="Sainte-Foy (Longueville)"/>		
Founder	<input type="text" value="Walter Giffard"/>		
Founded	<input type="text" value="1093"/> Dissolved <input type="text" value="1414"/>		
Address 1	<input type="text"/>		FSC Member <input type="text"/>
Address 2	<input type="text" value="Little Witchingham"/>		Listed <input type="text"/>
City	<input type="text" value="Norwich"/>		EH List No <input type="text"/>
County	<input type="text" value="Norfolk"/>		Visible remains <input type="text" value="No"/>
Postcode	<input type="text" value="NR9 5PA"/> Country <input type="text" value="England"/>	Open <input type="text" value="No"/>	
Grid Ref	<input type="text" value="TG 09364 19893"/> Coordinates <input type="text" value="52.736114, 1.099692"/>		

### Notes

<input type="text" value="Cell."/>
------------------------------------

### External links

<p><u>British History</u>: <a href="http://www.british-history.ac.uk/report.aspx?compid=38342">http://www.british-history.ac.uk/report.aspx?compid=38342</a> <u>Wikipedia</u>: <a href="http://en.wikipedia.org/wiki/St_Faith's_Church,_Little_Witchingham">http://en.wikipedia.org/wiki/St_Faith's_Church,_Little_Witchingham</a></p>
--

### Other documents

<input type="text"/>
----------------------