


UK CLUNIAN SITES

Site				Image	
Accession No	5.3.2				
Site name	Aldermanshaw				
Dedication					
Dependency	Bermondsey	▼			
Founder					
Founded	c1220-35	Dissolved	1450		
Address 1				FESC Member	
Address 2	Charnwood Forest			Listed	▼
City	Loughborough			EH List No	
County	Leicestershire			Visible remains	No
Postcode	LE12 8SY	Country	England	Open	No
Grid Ref	SK 50211 14520		Coordinates	52.726005, -1.257961	

Notes

Cell. Priory was in ruins by 1450. C17 cottage built on site.


External links

EH Pastscape: http://www.pastscape.org.uk/hob.aspx?hob_id=920459#aRt
Wikipedia: http://en.wikipedia.org/wiki/Aldermanshaw_Priory

Other documents

--

UK CLUNIAC SITES

Site		Image
Accession No	<input type="text" value="9.0.0"/>	
Site name	<input type="text" value="Arthington"/>	
Dedication	<input type="text"/>	
Dependency	<input type="text" value="Cluny"/> <input type="button" value="v"/>	
Founder	<input type="text" value="Peter de Arthington"/>	
Founded	<input type="text" value="1154"/> Dissolved <input type="text" value="1539"/>	
Address 1	<input type="text"/>	FESC Member <input type="text"/>
Address 2	<input type="text" value="Arthington Lane"/>	Listed <input type="text"/> <input type="button" value="v"/>
City	<input type="text" value="Arthington"/>	EH List No <input type="text"/>
County	<input type="text" value="West Yorkshire"/>	Visible remains <input type="text" value="No"/>
Postcode	<input type="text"/> Country <input type="text" value="England"/>	Open <input type="text" value="No"/>
Grid Ref	<input type="text" value="SE 28883 45142"/> Coordinates <input type="text" value="53.901641, -1.561897"/>	

Notes

Nunnery. Later private house called the Nunnery.


External links

British History: <http://www.british-history.ac.uk/report.aspx?compid=36256>

Wikipedia: http://en.wikipedia.org/wiki/Arthington_Priory

Other documents

UK CLUNIAC SITES

Site		Image
Accession No	<input type="text" value="11.0.0"/>	
Site name	<input type="text" value="Athlone"/>	
Dedication	<input type="text" value="SS Peter & Paul"/>	
Dependency	<input type="text" value="Cluny"/> <input type="button" value="v"/>	
Founder	<input type="text" value="Not confirmed"/>	
Founded	<input type="text" value="<1208"/> Dissolved <input type="text" value="1542"/>	
Address 1	<input type="text" value="Abbey Lane"/>	FESC Member <input type="text"/>
Address 2	<input type="text"/>	Listed <input type="text"/> <input type="button" value="v"/>
City	<input type="text" value="Athlone"/>	EH List No <input type="text"/>
County	<input type="text" value="Co Westmeath"/>	Visible remains <input type="text" value="No"/>
Postcode	<input type="text"/> Country <input type="text" value="Ireland"/>	Open <input type="text" value="No"/>
Grid Ref	<input type="text" value="SA 05336 08160"/> Coordinates <input type="text" value="53.422025, -7.943277"/>	

Notes

The only Cluniac house in Ireland (disputed).

External links

Athlone: http://www.athlone.ie/history/history-of-town?zem_contact_send_article=yes

Monastic Ireland: <http://monie.tth2.co.uk/site/325>

Printed sources:

Flood, William H. Grattan, *'The Cluniacs in Ireland' The Irish ecclesiastical record: a monthly journal under episcopal sanction* Ser. 5, Vol. I (January 1913) pp.52-59


Graham, B. J., *'Medieval Settlement in County Roscommon' Proceedings of the Royal Irish Academy. Section C: Archaeology, Celtic Studies, History, Linguistics, Literature* Vol. 88C vols (1988) pp.19-38

Gwynn, Aubrey, *'Irish monks and the Cluniac reform' Studies: an Irish quarterly review* Vol. XXIX (1940) pp.409-430

Other documents

<div></div>

UK CLUNIAC SITES

Site		Image
Accession No	<input type="text" value="2.5.0"/>	
Site name	<input type="text" value="Bablew"/>	
Dedication	<input type="text"/>	
Dependency	<input type="text" value="Montacute"/> <input type="button" value="v"/>	
Founder	<input type="text"/>	
Founded	<input type="text"/> Dissolved <input type="text"/>	
Address 1	<input type="text"/>	FESC Member <input type="text"/>
Address 2	<input type="text" value="Tintinhull"/>	Listed <input type="text"/> <input type="button" value="v"/>
City	<input type="text" value="Yeovil"/>	EH List No <input type="text"/>
County	<input type="text" value="Somerset"/>	Visible remains <input type="text" value="No"/>
Postcode	<input type="text" value="BA22 8QU"/> Country <input type="text" value="England"/>	Open <input type="text" value="No"/>
Grid Ref	<input type="text" value="ST 49494 19501"/> Coordinates <input type="text" value="50.9727, -2.7207"/>	

Notes

Chapel & grange. Location approximate.

External links

Wikipedia: http://en.wikipedia.org/wiki/List_of_monastic_houses_in_Somerset

Other documents

UK CLUNIAC SITES

Site		Image
Accession No	<input type="text" value="6.1.0"/>	
Site name	<input type="text" value="Barnstaple"/>	
Dedication	<input type="text" value="St Mary Magdalene"/>	
Dependency	<input type="text" value="Saint-Martin-des-Champs"/> <input type="button" value="v"/>	
Founder	<input type="text" value="Juhel de Totnes"/>	
Founded	<input type="text" value="1107"/> Dissolved <input type="text" value="1535"/>	
Address 1	<input type="text" value="Priory Cottage"/>	FESC Member <input type="text"/>
Address 2	<input type="text" value="Coronation Street"/>	Listed <input type="text" value="Grade II"/> <input type="button" value="v"/>
City	<input type="text" value="Barnstaple"/>	EH List No <input type="text" value="1385109"/>
County	<input type="text" value="Devon"/>	Visible remains <input type="text" value="No"/>
Postcode	<input type="text" value="EX32 7AY"/> Country <input type="text" value="England"/>	Open <input type="text" value="No"/>
Grid Ref	<input type="text" value="SS 55817 33544"/> Coordinates <input type="text" value="51.0831, -4.0599"/>	

Notes

Remnant in Priory Cottage.


External links

BLB website: <http://www.britishlistedbuildings.co.uk/en-485571-priory-cottage-barnstaple-devon>
EH Listing: <http://list.english-heritage.org.uk/resultsingle.aspx?uid=1385109>
Wikipedia: http://en.wikipedia.org/wiki/Barnstaple_Priory

Other documents

--

UK CLUNIAC SITES

Site		Image
Accession No	<input type="text" value="3.3.0"/>	
Site name	<input type="text" value="Basford"/>	
Dedication	<input type="text"/>	
Dependency	<input type="text" value="Lenton"/> <input type="button" value="v"/>	
Founder	<input type="text"/>	
Founded	<input type="text" value="c1200"/> Dissolved <input type="text" value="b1300"/>	
Address 1	<input type="text"/>	FESC Member <input type="text"/>
Address 2	<input type="text" value="Old Basford"/>	Listed <input type="text"/> <input type="button" value="v"/>
City	<input type="text" value="Nottingham"/>	EH List No <input type="text"/>
County	<input type="text" value="Nottinghamshire"/>	Visible remains <input type="text" value="No"/>
Postcode	<input type="text" value="NG6 0GA"/> Country <input type="text" value="England"/>	Open <input type="text" value="No"/>
Grid Ref	<input type="text" value="SK 55297 42774"/> Coordinates <input type="text" value="52.9795, -1.1779"/>	

Notes


Cell.
Precise location not found.
Coordinates are for C12 St Leogedarius Church.

External links

Wikipedia: http://en.wikipedia.org/wiki/Old_Basford

Other documents

UK CLUNIAC SITES

Site				Image	
Accession No	5.3.0				
Site name	Bermondsey				
Dedication	St Saviour				
Dependency	La Charité-sur-Loire ▾				
Founder	Alwinus Child				
Founded	1082	Dissolved	1536		
Address 1	Bermondsey Square				
Address 2					
City	LONDON				
County					
Postcode	SE1 3UN	Country	England	FESC Member	No
Grid Ref	TQ 33317 79364		Coordinates	51.4975, -0.080833	
				Listed	▾
				EH List No	
				Visible remains	No
				Open	No

Notes


3rd Cluniac Priory in England.
Plaque in Abbey Street.

External links

British History: <http://www.british-history.ac.uk/report.aspx?compid=37814>
Wikipedia: http://en.wikipedia.org/wiki/Bermondsey_Abbey
Bermondsey Abbey by Adrian Prockter 2013: <http://simplebooklet.com/publish.php?wpKey=5sPnHserH1nHx13duNWeUE#page=0>

Other documents

UK CLUNIAC SITES

Site		Image			
Accession No	1.1.1				
Site name	Broomholm				
Dedication	St Andrew				
Dependency	Castle Acre				
Founder	William de Glanville				
Founded	1113		Dissolved	1536	
Address 1	Abbey Farm		FESC Member		
Address 2	Abbey Street		Listed	Grade I	
City	Bacton		EH List No	1373815	
County	Norfolk		Visible remains	Yes	
Postcode	NR12 0HA	Country	England	Open	No
Grid Ref	TG 34754 33247	Coordinates	52.8455, 1.4847		

Notes


Extensive remains still stand, although now used as a farm storage area.
Two separate EH listings. On HE Heritage at Risk register.

External links

BLB website: <http://www.britishlistedbuildings.co.uk/en-224216-ruins-of-broomholm-priory-bacton-norfolk>
British History: <http://www.british-history.ac.uk/report.aspx?compid=38275>
HE Listing 1: <https://historicengland.org.uk/listing/the-list/list-entry/1373815>
HE Listing 2: <https://historicengland.org.uk/listing/the-list/list-entry/1049146>
HE At Risk: <https://content.historicengland.org.uk/images-books/publications/har-2017-registers/ee-har-register2017.pdf/>
Local history: <http://bactonhistory.webs.com/priory.htm>
Wikipedia: http://en.wikipedia.org/wiki/Bromholm_Priory

Other documents

UK CLUNIAC SITES

Site				Image		
Accession No	1.1.0					
Site name	Castle Acre (Acre, Castelacre)					
Dedication	SS Mary, Peter & Paul					
Dependency	Lewes ▼					
Founder	William de Warenne					
Founded	1089	Dissolved	1537			
Address 1	Stocks Green		FESC Member			Yes
Address 2	Castle Acre		Listed			Grade I ▼
City	King's Lynn		EH List No			1342389
County	Norfolk		Visible remains			Yes
Postcode	PE32 2XD	Country	England	Open	Yes	
Grid Ref	TF 81426 14757		Coordinates	52.700413, 0.683294		

Notes


4th Cluniac Priory in England
English Heritage site.
Church of St Michael, Leaden Roding given to the priory.

External links

BLB website: <http://www.britishlistedbuildings.co.uk/en-221879-remains-of-cluniac-benedictine-priory-of>
HE Listing: <https://historicengland.org.uk/listing/the-list/list-entry/1342389>
Wikipedia: http://en.wikipedia.org/wiki/Castle_Acre_Priory
CRSBI website: <http://www.crsbi.ac.uk/site/270/#feature37>
CRSBI website St Michael's Church: <http://www.crsbi.ac.uk/site/3563/>

Other documents

UK CLUNIAC SITES

Site		Image
Accession No	<input type="text" value="1.6.0"/>	
Site name	<input type="text" value="Clifford"/>	
Dedication	<input type="text"/>	
Dependency	<input type="text" value="Lewes"/> <input type="button" value="v"/>	
Founder	<input type="text" value="Simon Fitz Richard Fitz Ponce"/>	
Founded	<input type="text" value="1129"/> Dissolved <input type="text" value="1536"/>	
Address 1	<input type="text" value="Priory House"/>	FESC Member <input type="text"/>
Address 2	<input type="text" value="Clifford"/>	Listed <input type="text" value="Grade II*"/> <input type="button" value="v"/>
City	<input type="text" value="Hereford"/>	EH List No <input type="text" value="1167739"/>
County	<input type="text" value="Herefordshire"/>	Visible remains <input type="text" value="No"/>
Postcode	<input type="text" value="HR3 5EZ"/> Country <input type="text" value="England"/>	Open <input type="text" value="No"/>
Grid Ref	<input type="text" value="SO 25432 44670"/> Coordinates <input type="text" value="52.0941, -3.0903"/>	

Notes


Farmhouse incorporating part of the former priory.

External links

BLB website: <http://www.britishlistedbuildings.co.uk/en-153680-priory-house-clifford->
HE Listing: <https://historicengland.org.uk/listing/the-list/list-entry/1167739>
Herts CC: http://htt.herefordshire.gov.uk/smrSearch/Monuments/Monument_Item.aspx?ID=6

Other documents

UK CLUNIAC SITES

Site		Image	
Accession No	<input type="text" value="7.0.0"/>		
Site name	<input type="text" value="Crossraguel"/>		
Dedication	<input type="text" value="St Mary"/>		
Dependency	<input type="text" value="Cluny"/> <input type="button" value="v"/>		
Founder	<input type="text" value="Duncan, Earl of Carrick"/>		
Founded	<input type="text" value="1244"/> Dissolved <input type="text" value="1560"/>		
Address 1	<input type="text" value="Kirkoswald Road"/>	FESC Member	<input type="text" value="Yes"/>
Address 2	<input type="text" value="Maybole"/>	Listed	<input type="text" value="Cat A"/> <input type="button" value="v"/>
City	<input type="text" value="Strathclyde"/>	EH List No	<input type="text"/>
County	<input type="text" value="South Ayrshire"/>	Visible remains	<input type="text" value="Yes"/>
Postcode	<input type="text" value="KA19 8HQ"/> Country <input type="text" value="Scotland"/>	Open	<input type="text" value="Yes (summer"/>
Grid Ref	<input type="text" value="NS 27544 08309"/> Coordinates	<input type="text" value="55.338481, -4.72072"/>	


Notes

External links

Historic Scotland Listing: http://data.historic-scotland.gov.uk/pls/htmlldb/f?p=2300:35:2028341132718322::NO::P35_SELECTED_MONUMENT:90087
Wikipedia: http://en.wikipedia.org/wiki/Crossraguel_Abbey

Other documents

UK CLUNIAC SITES

Site		Image
Accession No	<input type="text" value="5.4.0"/>	
Site name	<input type="text" value="Daventry"/>	
Dedication	<input type="text" value="St Augustine"/>	
Dependency	<input type="text" value="La Charité-sur-Loire"/> <input type="button" value="v"/>	
Founder	<input type="text" value="Hugh de Leicester"/>	
Founded	<input type="text" value="1090"/> Dissolved <input type="text" value="1525"/>	
Address 1	<input type="text"/>	FESC Member <input type="text"/>
Address 2	<input type="text" value="Church Walk"/>	Listed <input type="text"/> <input type="button" value="v"/>
City	<input type="text" value="Daventry"/>	EH List No <input type="text"/>
County	<input type="text" value="Northamptonshire"/>	Visible remains <input type="text" value="No"/>
Postcode	<input type="text" value="NN11 4BL"/> Country <input type="text" value="England"/>	Open <input type="text" value="No"/>
Grid Ref	<input type="text" value="SP 57480 62592"/> Coordinates <input type="text" value="52.2585, -1.1593"/>	

Notes

Originally **Preston Capes Priory** relocated in 1107. Became an independent Benedictine house circa 1231.
C19 building on site.
The church of All Saints, West Haddon was given to the priory.


External links

BLB website: <http://www.britishlistedbuildings.co.uk/en-359953-abbey-building-daventry-northamptonshire>
British History: <http://www.british-history.ac.uk/report.aspx?compid=40226&strquery=Daventry>
Preston Capes: <http://theknightleyparishes.btck.co.uk/About%20us/PrestonCapes>
Wikipedia: http://en.wikipedia.org/wiki/Daventry_Priory
CRSBI website: All Saints, West Haddon: <http://www.crsbi.ac.uk/site/1279/>

Other documents

--

UK CLUNIAN SITES

Site		Image				
Accession No	8.0.0					
Site name	Delapré Abbey					
Dedication	St Mary de la Pré					
Dependency	Cluny ▼					
Founder	Earl Simon de Senlis					
Founded	1145			Dissolved	1538	
Address 1	Delapre Abbey			FESC Member	No	
Address 2	London Road			Listed	Grade II* ▼	
City	Northampton			EH List No	1039791	
County	Northamptonshire			Visible remains	No	
Postcode	NN4 8AW	Country	England	Open	Yes	
Grid Ref	SP 75944 59085	Coordinates	52.2247, -0.8896			

Notes

Originally **Fotheringhay Nunnery** founded 1100 and later relocated. Fragments in later house. St Nicholas Church, Great Doiddington given to the priory


External links

[BLB website](http://www.britishlistedbuildings.co.uk/en-231854-delapre-abbey-northamptonshire); <http://www.britishlistedbuildings.co.uk/en-231854-delapre-abbey-northamptonshire>
[British History](http://www.british-history.ac.uk/report.aspx?compid=40227&strquery=Delapré%20Abbey); <http://www.british-history.ac.uk/report.aspx?compid=40227&strquery=Delapré%20Abbey>
[British History](http://www.british-history.ac.uk/report.aspx?compid=40258); <http://www.british-history.ac.uk/report.aspx?compid=40258>
[EH Listing](http://list.english-heritage.org.uk/resultsingle.aspx?uid=1039791); <http://list.english-heritage.org.uk/resultsingle.aspx?uid=1039791>
[Wikipedia](http://en.wikipedia.org/wiki/Delapré_Abbey); http://en.wikipedia.org/wiki/Delapré_Abbey
[CRSBI website](http://www.crsbi.ac.uk/site/755/) St Nicholas Church; <http://www.crsbi.ac.uk/site/755/>

Other documents

<div></div>

UK CLUNIAC SITES

Site		Image
Accession No	<input type="text" value="5.3.1"/>	
Site name	<input type="text" value="Derby"/>	
Dedication	<input type="text" value="St James"/>	
Dependency	<input type="text" value="Bermondsey"/> <input type="button" value="v"/>	
Founder	<input type="text" value="Waltheof, Earl of Huntingdon and"/>	
Founded	<input type="text" value="1072"/> Dissolved <input type="text" value="1536"/>	
Address 1	<input type="text"/>	FESC Member <input type="text"/>
Address 2	<input type="text" value="St James Street"/>	Listed <input type="text"/> <input type="button" value="v"/>
City	<input type="text" value="Derby"/>	EH List No <input type="text"/>
County	<input type="text" value="East Midlands"/>	Visible remains <input type="text" value="No"/>
Postcode	<input type="text" value="DE1 1RF"/> Country <input type="text" value="England"/>	Open <input type="text" value="No"/>
Grid Ref	<input type="text" value="SK 35163 36228"/> Coordinates <input type="text" value="52.922323, -1.478444"/>	

Notes


Built over.

External links

Wikipedia: http://en.wikipedia.org/wiki/Derby_Cluniac_Priory

Other documents

UK CLUNIAC SITES

Site		Image
Accession No	<input type="text" value="5.2.1"/>	
Site name	<input type="text" value="Dudley Priory"/>	
Dedication	<input type="text" value="St James"/>	
Dependency	<input type="text" value="Wenlock"/> <input type="button" value="v"/>	
Founder	<input type="text" value="Gervase Paganel, Lord of Dudley"/>	
Founded	<input type="text" value="1160"/> Dissolved <input type="text" value="1539"/>	
Address 1	<input type="text" value="Paganel Drive"/>	
Address 2	<input type="text"/>	
City	<input type="text" value="Dudley"/>	
County	<input type="text" value="West Midlands"/>	
Postcode	<input type="text" value="DY1 4EU"/> Country <input type="text" value="England"/>	
Grid Ref	<input type="text" value="SO 94328 90859"/> Coordinates <input type="text" value="52.5156, -2.0850"/>	
FESC Member	<input type="text" value="No"/>	
Listed	<input type="text" value="Grade I"/> <input type="button" value="v"/>	
EH List No	<input type="text" value="1343217"/>	
Visible remains	<input type="text" value="Yes"/>	
Open	<input type="text" value="Yes"/>	

Notes

Major HLF Lottery project completed 2014.
Church of All Saints, Trysull belonged to the priory.


External links

BLB website: <http://www.britishlistedbuildings.co.uk/en-217984-priory-ruins->
HE Listing: <https://historicengland.org.uk/listing/the-list/list-entry/1343217>
Wikipedia: http://en.wikipedia.org/wiki/Dudley_Priory
Dudley Council: <http://www.dudley.gov.uk/see-and-do/parks-open-spaces/the-parks-in-the-borough/priory-park/history-of-priory-park/>
Friends of Priory Park: <http://friendsofpriorypark.org>
CRSBI website All Saints Church, Trysull: <http://www.crsbi.ac.uk/site/204/>

Other documents

--

UK CLUNIAC SITES

Site		Image
Accession No	<input type="text" value="6.2.0"/>	
Site name	<input type="text" value="Exeter (St James)"/>	
Dedication	<input type="text" value="St James"/>	
Dependency	<input type="text" value="Saint-Martin-des-Champs"/> <input type="button" value="v"/>	
Founder	<input type="text" value="Baldwin de Redvers"/>	
Founded	<input type="text" value="1141"/> Dissolved <input type="text"/>	
Address 1	<input type="text"/>	FESC Member <input type="text"/>
Address 2	<input type="text" value="Old Abbey Close"/>	Listed <input type="text"/> <input type="button" value="v"/>
City	<input type="text" value="Exeter"/>	EH List No <input type="text"/>
County	<input type="text" value="Devon"/>	Visible remains <input type="text" value="No"/>
Postcode	<input type="text" value="EX2 4SW"/> Country <input type="text" value="England"/>	Open <input type="text" value="No"/>
Grid Ref	<input type="text" value="SX 93084 90987"/> Coordinates <input type="text" value="50.708658, -3.515571"/>	

Notes


Built over.

External links

Wikipedia: http://en.wikipedia.org/wiki/List_of_monastic_houses_in_Devon

Other documents

UK CLUNIAC SITES

Site		Image	
Accession No	<input type="text" value="1.5.0"/>		
Site name	<input type="text" value="Farleigh (Monkton Farleigh, Farlegh)"/>		
Dedication	<input type="text" value="St Mary Magdalen"/>		
Dependency	<input type="text" value="Lewes"/> <input type="button" value="v"/>		
Founder	<input type="text" value="Humphrey II de Bohun"/>		
Founded	<input type="text" value="1125"/> Dissolved <input type="text" value="1536"/>		
Address 1	<input type="text" value="Monkton Farleigh Manor"/>		FESC Member <input type="text"/>
Address 2	<input type="text" value="Monkton Farleigh"/>		Listed <input type="text" value="Grade I"/> <input type="button" value="v"/>
City	<input type="text" value="Bradford-on-Avon"/>		EH List No <input type="text" value="1364109"/>
County	<input type="text" value="Wiltshire"/>		Visible remains <input type="text" value="Yes"/>
Postcode	<input type="text" value="BA15 2QE"/> Country <input type="text" value="England"/>	Open <input type="text" value="No"/>	
Grid Ref	<input type="text" value="ST 80628 65584"/> Coordinates <input type="text" value="51.3890, -2.2798"/>		

Notes


Listing is for Monkton Farleigh Manor.
Some C12 fragments in C18 farmhouse.

External links

BLB website: <http://www.britishlistedbuildings.co.uk/en-314567-monkton-farleigh-manor-monkton-farleigh->
HE Listing: <https://historicengland.org.uk/listing/the-list/list-entry/1364109>
Wikipedia: http://en.wikipedia.org/wiki/Monkton_Farleigh_Manor

Other documents

UK CLUNIAC SITES

Site		Image			
Accession No	10.0.0				
Site name	Faversham Abbey				
Dedication	St Saviour				
Dependency	Cluny ▼				
Founder	King Stephen & Queen Maud				
Founded	1147		Dissolved	1538	
Address 1	Arden's House		FESC Member		
Address 2	Abbey Street		Listed	Grade II* ▼	
City	Faversham		EH List No	1186199	
County	Kent		Visible remains	Yes	
Postcode	ME13 7BH	Country	England	Open	No
Grid Ref	TR 01828 61729	Coordinates	51.3189, 0.8950		

Notes

Burial place of King Stephen & Queen Matilda.
Reverted to Benedictine during reign of Henry III.
Some sections remain including two listed barns.
Listing is for guest house now private dwelling.

External links

British History: <http://www.british-history.ac.uk/report.aspx?compid=38193&strquery=Faversham%20Abbey>
BLB website: <http://www.britishlistedbuildings.co.uk/en-175844-arden-s-house-faversham-kent>
EH Listing: <http://list.english-heritage.org.uk/resultsingle.aspx?uid=1186199>
Wikipedia: http://en.wikipedia.org/wiki/Faversham_Abbey

Other documents

UK CLUNIAC SITES

Site		Image
Accession No	<input type="text" value="1.8.0"/>	
Site name	<input type="text" value="Hitcham (Heacham)"/>	
Dedication	<input type="text"/>	
Dependency	<input type="text" value="Lewes"/> <input type="button" value="v"/>	
Founder	<input type="text" value="William de Warenne"/>	
Founded	<input type="text" value="1085"/> Dissolved <input type="text" value="1537"/>	
Address 1	<input type="text" value="Heacham Manor Hotel"/>	FESC Member <input type="text"/>
Address 2	<input type="text" value="Hunstanton Road"/>	Listed <input type="text" value="Grade II"/> <input type="button" value="v"/>
City	<input type="text" value="Heacham"/>	EH List No <input type="text" value="1171357"/>
County	<input type="text" value="Norfolk"/>	Visible remains <input type="text" value="No"/>
Postcode	<input type="text" value="PE31 7JX"/> Country <input type="text" value="England"/>	Open <input type="text" value="No"/>
Grid Ref	<input type="text"/>	Coordinates <input type="text" value="52.9194, 0.4963"/>

Notes


Cell.
Listing is for Manor Farm House.

External links

BLB website: <http://www.britishlistedbuildings.co.uk/en-221195-manor-farm-house-heacham-norfolk>
British History: <http://www.british-history.ac.uk/topographical-dict/england/pp456-459>
HE Listing: <https://historicengland.org.uk/listing/the-list/list-entry/1171357>

Other documents

UK CLUNIAC SITES

Site		Image
Accession No	<input type="text" value="2.1.0"/>	
Site name	<input type="text" value="Holme"/>	
Dedication	<input type="text" value="St Peter"/>	
Dependency	<input type="text" value="Montacute"/> <input type="button" value="v"/>	
Founder	<input type="text" value="Robert de Lincoln"/>	
Founded	<input type="text" value="c 1150"/> Dissolved <input type="text" value="1539"/>	
Address 1	<input type="text" value="Holme Priory"/>	FESC Member <input type="text"/>
Address 2	<input type="text" value="East Holme"/>	Listed <input type="text" value="Grade II"/> <input type="button" value="v"/>
City	<input type="text" value="Wareham"/>	EH List No <input type="text" value="1323338"/>
County	<input type="text" value="Dorset"/>	Visible remains <input type="text" value="No"/>
Postcode	<input type="text" value="BH20 6AG"/> Country <input type="text" value="England"/>	Open <input type="text" value="No"/>
Grid Ref	<input type="text" value="SY 89774 85990"/> Coordinates <input type="text" value="50.6735, -2.1461"/>	

Notes

Cell.
Listing is for late C16 house on site.


External links

BLB website: <http://www.britishlistedbuildings.co.uk/en-108573-holme-priory-east-holme-dorset>
EH Listing: <http://list.english-heritage.org.uk/resultsingle.aspx?uid=1323338>
British History: <http://www.british-history.ac.uk/report.aspx?compid=40144&strquery=Holme%20priory>

Other documents

--

UK CLUNIAC SITES

Site		Image
Accession No	<input type="text" value="1.2.1"/>	
Site name	<input type="text" value="Horkesley"/>	
Dedication	<input type="text" value="St Peter"/>	
Dependency	<input type="text" value="Thetford"/> <input type="button" value="v"/>	
Founder	<input type="text" value="Robert de Horkesley"/>	
Founded	<input type="text" value="1127"/> Dissolved <input type="text" value="1525"/>	
Address 1	<input type="text" value="The Priory"/>	FESC Member <input type="text"/>
Address 2	<input type="text" value="School Road, Little Horkesley"/>	Listed <input type="text" value="Grade II*"/> <input type="button" value="v"/>
City	<input type="text" value="Colchester"/>	EH List No <input type="text" value="1224435"/>
County	<input type="text" value="Essex"/>	Visible remains <input type="text" value="No"/>
Postcode	<input type="text" value="CO6 4DJ"/> Country <input type="text" value="England"/>	Open <input type="text" value="No"/>
Grid Ref	<input type="text" value="TL 96074 31991"/> Coordinates <input type="text" value="51.9518, 0.8519"/>	

Notes

Some fragments in C16 house. Modern church on priory site.

External links

BLB website: <http://www.britishlistedbuildings.co.uk/en-420496-the-priory-little-horkesley-essex>
British History: <http://www.british-history.ac.uk/report.aspx?compid=39838>
HE Listing: <https://historicengland.org.uk/listing/the-list/list-entry/1224435>
CRSBI website St Mary's Church Wissington: <http://www.crsbi.ac.uk/site/1389/>

Other documents

--

UK CLUNIAC SITES

Site		Image
Accession No	<input type="text" value="3.1.0"/>	
Site name	<input type="text" value="Kersal (Kersale)"/>	
Dedication	<input type="text" value="St Leonard"/>	
Dependency	<input type="text" value="Lenton"/> <input type="button" value="v"/>	
Founder	<input type="text" value="Ranulf Gernons, Earl of Chester"/>	
Founded	<input type="text" value="1143"/> Dissolved <input type="text" value="1538"/>	
Address 1	<input type="text" value="Kersall Cell"/>	FESC Member <input type="text"/>
Address 2	<input type="text" value="Whitewater Drive"/>	Listed <input type="text" value="Grade II*"/> <input type="button" value="v"/>
City	<input type="text" value="Salford"/>	EH List No <input type="text" value="1386144"/>
County	<input type="text" value="Greater Manchester"/>	Visible remains <input type="text" value="No"/>
Postcode	<input type="text" value="M6 6ED"/> Country <input type="text" value="England"/>	Open <input type="text" value="No"/>
Grid Ref	<input type="text" value="SD 80958 01536"/> Coordinates <input type="text" value="53.510062, -2.278237"/>	

Notes

Cell.
Listing is for C16 manor house on former priory site.


External links

BLB website: <http://www.britishlistedbuildings.co.uk/en-471568-kersal-cell->
British History: <http://www.british-history.ac.uk/report.aspx?compid=38347>
Heritage Explorer: <http://www.heritage-explorer.co.uk/web/he/searchdetail.aspx?id=8446&crit=cell>
EH Listing: <http://list.english-heritage.org.uk/resultsingle.aspx?uid=1386144>

Other documents

--

UK CLUNIAC SITES

Site		Image
Accession No	<input type="text" value="2.2.0"/>	
Site name	<input type="text" value="Kerswell (Careswell, Keeswelle)"/>	
Dedication	<input type="text"/>	
Dependency	<input type="text" value="Montacute"/> <input type="button" value="v"/>	
Founder	<input type="text" value="Matilda Peverel"/>	
Founded	<input type="text" value="1120"/> Dissolved <input type="text" value="1538"/>	
Address 1	<input type="text"/>	FESC Member <input type="text"/>
Address 2	<input type="text" value="Broadhembury"/>	Listed <input type="text" value="Grade II*"/> <input type="button" value="v"/>
City	<input type="text" value="Kerswell"/>	EH List No <input type="text" value="1098042"/>
County	<input type="text" value="Devon"/>	Visible remains <input type="text" value="No"/>
Postcode	<input type="text" value="EX15 2EW"/> Country <input type="text" value="England"/>	Open <input type="text" value="No"/>
Grid Ref	<input type="text" value="ST 07425 06429"/> Coordinates <input type="text" value="50.849253, -3.316734"/>	

Notes


Cell.
Listing is for house on priory site. No C12 remains.

External links

BLB website: <http://www.britishlistedbuildings.co.uk/en-87082-kerswell-priory-including-walls-of-walled>
EH Listing: <http://list.english-heritage.org.uk/resultsingle.aspx?uid=1098042>
Wikipedia: http://en.wikipedia.org/wiki/Kerswell_Priory

Other documents

UK CLUNIAC SITES

Site		Image	
Accession No	<input type="text" value="3.0.0"/>		
Site name	<input type="text" value="Lenton"/>		
Dedication	<input type="text" value="Holy Trinity"/>		
Dependency	<input type="text" value="Cluny"/> <input type="button" value="v"/>		
Founder	<input type="text" value="William Peverel"/>		
Founded	<input type="text" value="1102-8"/> Dissolved <input type="text" value="1538"/>		
Address 1	<input type="text" value="Priory Street"/>		FESC Member <input type="text"/>
Address 2	<input type="text" value="Lenton"/>		Listed <input type="text" value="Grade II"/> <input type="button" value="v"/>
City	<input type="text" value="Nottingham"/>		EH List No <input type="text" value="1255056"/>
County	<input type="text" value="Nottinghamshire"/>		Visible remains <input type="text" value="Yes"/>
Postcode	<input type="text" value="NG7 2FF"/> Country <input type="text" value="England"/>	Open <input type="text" value="Yes"/>	
Grid Ref	<input type="text" value="SK 55290 38720"/> Coordinates <input type="text" value="52.943611, -1.178611"/>		

Notes


Site developed for housing.
Only traces remain: base of column and fragment of north aisle wall.

External links

BLB website: <http://www.britishlistedbuildings.co.uk/en-458503-base-of-pier-at-lenton-priory-ruins->
HE Listing: <https://historicengland.org.uk/listing/the-list/list-entry/1255056>
British History website: <http://www.british-history.ac.uk/report.aspx?compid=40086&strquery=Lenton%20Priory>
Victoria County History: <https://archive.org/stream/cu31924088434703#page/n127/mode/1up/search/Lenton>
Wikipedia: http://en.wikipedia.org/wiki/Lenton_Priory
Lenton Priory Project: <http://lentonprioryproject.org.uk/index.html>

Other documents

UK CLUNIAC SITES

Site		Image			
Accession No	1.0.0				
Site name	Lewes Priory				
Dedication	St Pancras				
Dependency	Cluny ▼				
Founder	William de Warenne				
Founded	1077			Dissolved	1537
Address 1	Cockshut Road			FESC Member	Yes
Address 2	Southover			Listed	Grade I ▼
City	Lewes			EH List No	1190737
County	East Sussex			Visible remains	Yes
Postcode	BN7 2XA	Country	England	Open	Yes
Grid Ref	TQ 41473 09604	Coordinates	50.868632, 0.009140		

Notes


1st Cluniac Priory in England.
Managed by Lewes Priory Trust for Lewes Town Council.
Major HLF grant 2010. HLF Your Heritage grant 2012.

External links

BLB website: <http://www.britishlistedbuildings.co.uk/en-293053-ruins-of-lewes-priory-lewes-east-sussex>
HE Listing: <https://historicengland.org.uk/listing/the-list/list-entry/1021400>
CRSBI website St Helen's Church, Sandal Magna: <http://www.crsbi.ac.uk/site/105/>

Other documents

UK CLUNIAC SITES

Site				Image	
Accession No	2.3.0				
Site name	Malpas				
Dedication	Blessed Virgin & St Triac				
Dependency	Montacute		▼		
Founder	Robert de Hay				
Founded	1110	Dissolved	1539		
Address 1	Llanover Close			FESC Member	
Address 2	Malpas			Listed	▼
City	Newport			EH List No	
County	Gwent			Visible remains	Yes
Postcode	NP20 6GR	Country	Wales	Open	Yes
Grid Ref	ST 3029 9017		Coordinates	51.606056, -3.007798	

Notes


Cell.
St Mary's Church built on site. Capitals from the priory in the church.

External links

Monastic Wales: <http://www.monasticwales.org/site/11>
RCAHMW: <http://www.coflein.gov.uk/en/site/220948/details/ST+MARY%27S%2C+MALPAS/>

Other documents

UK CLUNIAC SITES

Site		Image
Accession No	<input type="text" value="4.1.0"/>	
Site name	<input type="text" value="May"/>	
Dedication	<input type="text" value="SS Oran & Colman"/>	
Dependency	<input type="text" value="Reading"/> <input type="button" value="v"/>	
Founder	<input type="text"/>	
Founded	<input type="text" value="1153"/> Dissolved <input type="text" value="1549"/>	
Address 1	<input type="text" value="Isle of May"/>	FESC Member <input type="text"/>
Address 2	<input type="text" value="Firth of Forth"/>	Listed <input type="text"/> <input type="button" value="v"/>
City	<input type="text"/>	EH List No <input type="text"/>
County	<input type="text" value="Fife"/>	Visible remains <input type="text" value="Yes"/>
Postcode	<input type="text" value="KY10 3YX"/> Country <input type="text" value="Scotland"/>	Open <input type="text" value="Yes"/>
Grid Ref	<input type="text" value="NT 65500 99362"/> Coordinates <input type="text" value="56.185629, -2.557417"/>	

Notes

C9 church expanded by David I of Scotland with nine monks under the aegis of Reading Abbey. Control passed to St Andrews Cathedral Priory in the later C13. Relocated to Pittenweem, Fife by 1318 and became Augustinian.

External links

Wikipedia: http://en.wikipedia.org/wiki/Isle_of_May_Priory

Other documents

UK CLUNIAC SITES

Site		Image
Accession No	1.1.3	
Site name	Mendham	
Dedication	Virgin Mary	
Dependency	Castle Acre <input type="button" value="v"/>	
Founder	William de Huntingfield	
Founded	c 1150 Dissolved 1538	
Address 1	Mendham Priory	FESC Member <input type="text"/>
Address 2	Withersdale Road	Listed <input type="text" value="Grade II"/> <input type="button" value="v"/>
City	Mendham	EH List No <input type="text" value="1032946"/>
County	Suffolk	Visible remains <input type="text" value="Yes"/>
Postcode	IP20 0JH Country <input type="text" value="England"/>	Open <input type="text" value="No"/>
Grid Ref	TM 26098 81128 Coordinates <input type="text" value="52.388039, 1.3216856"/>	

Notes


Some masonry above ground.
Listing is for C19 house.

External links

BLB website: <http://www.britishlistedbuildings.co.uk/en-280023-mendham-priory-mendham-suffolk>
British History: <http://www.british-history.ac.uk/report.aspx?compid=37891>
Monasticon Anglicanum: http://books.google.co.uk/books?id=VvpAAAAAcAAJ&pg=PA57&lpg=PA57&dq=mendham+priory+suffolk&source=bl&ots=zVT_Drj1bj&sig=fH1Go55vubhoe45i0cKkDbsMbPU&hl=en&sa=X&ei=NA6eUqyqDcTo7AbkhICQDQ&ved=0CH4Q6AEwCQ#v=onepage&q=mendham%20priory%20suffolk&f=false
Parish website: http://www.mendham.org.uk/index.php?option=com_content&view=article&id=21:the-history-of-mendham-priory&catid=3:mendham-priory&Itemid=5
HE Listing: <https://historicengland.org.uk/listing/the-list/list-entry/1032946>

Other documents

UK CLUNIAC SITES

Site		Image			
Accession No	5.5.1				
Site name	Monk Bretton Priory				
Dedication	St Mary Magdelene of Lund				
Dependency	Pontefract				
Founder	Adam Fitzswain				
Founded	1154			Dissolved	1539
Address 1	12 Abbey Lane			FESC Member	Yes
Address 2	Lundwood			Listed	Grade I
City	Barnsley			EH List No	1010057
County	South Yorkshire			Visible remains	Yes
Postcode	S71 5QD	Country	England	Open	Yes
Grid Ref	SE 37327 06463	Coordinates	53.5535, -1.4380		

Notes


Became an independent Benedictine monastery. Struck off Cluniac list 1291.
Managed by English Heritage.

External links

BLB website: [http://www.britishlistedbuildings.co.uk/en-333686-monk-bretton-priory-remains-British History](http://www.britishlistedbuildings.co.uk/en-333686-monk-bretton-priory-remains-British%20History): <http://www.british-history.ac.uk/report.aspx?compid=36215&strquery=Monk%20Bretton%20Priory>
English Heritage: <http://www.english-heritage.org.uk/daysout/properties/monk-bretton-priory/>
HE Listing: <https://historicengland.org.uk/listing/the-list/list-entry/1010057>
Wikipedia: http://en.wikipedia.org/wiki/Monk_Bretton_Priory
Deerne Valley Landscape Partnership: <http://discoverdearne.org.uk/sites/monk-bretton-priory/>

Other documents

UK CLUNIAC SITES

Site		Image	
Accession No	<input type="text" value="1.7.0"/>		
Site name	<input type="text" value="Monks Horton (Hortone)"/>		
Dedication	<input type="text" value="St John the Evangelist"/>		
Dependency	<input type="text" value="Lewes"/> <input type="button" value="v"/>		
Founder	<input type="text" value="Robert de Vere"/>		
Founded	<input type="text" value="1135"/> Dissolved <input type="text" value="1536"/>		
Address 1	<input type="text" value="Horton Priory"/>		FESC Member <input type="text"/>
Address 2	<input type="text" value="Monks Horton"/>		Listed <input type="text" value="Grade I"/> <input type="button" value="v"/>
City	<input type="text" value="Ashford"/>		EH List No <input type="text" value="1084377"/>
County	<input type="text" value="Kent"/>		Visible remains <input type="text" value="No"/>
Postcode	<input type="text" value="TN25 6DZ"/> Country <input type="text" value="England"/>	Open <input type="text" value="No"/>	
Grid Ref	<input type="text" value="TR 10626 39303"/> Coordinates <input type="text" value="51.1143, 1.0079"/>		

Notes


Fragments of priory in private house.
Listing is for house.

External links

BLB website: <http://www.britishlistedbuildings.co.uk/en-175606-monks-horton-priory-monks-horton-kent>
British History: <http://www.british-history.ac.uk/report.aspx?compid=38202>
HE Listing: <https://historicengland.org.uk/listing/the-list/list-entry/1084377>

Other documents

UK CLUNIAC SITES

Site		Image	
Accession No	<input type="text" value="2.0.0"/>		
Site name	<input type="text" value="Montacute"/>		
Dedication	<input type="text" value="SS Peter & Paul"/>		
Dependency	<input type="text" value="Cluny"/> <input type="button" value="v"/>		
Founder	<input type="text" value="William Count of Mortain"/>		
Founded	<input type="text" value="1100"/> Dissolved <input type="text" value="1539"/>		
Address 1	<input type="text" value="Abbey Farm"/>		FESC Member <input type="text"/>
Address 2	<input type="text" value="Bishopston"/>		Listed <input type="text" value="Grade I"/> <input type="button" value="v"/>
City	<input type="text" value="Montacute"/>		EH List No <input type="text" value="1057256"/>
County	<input type="text" value="Somerset"/>		Visible remains <input type="text" value="Yes"/>
Postcode	<input type="text" value="TA15 6UU"/> Country <input type="text" value="England"/>	Open <input type="text" value="No"/>	
Grid Ref	<input type="text" value="ST 49594 16890"/> Coordinates <input type="text" value="50.9482, -2.7172"/>		

Notes


Abbey Farmhouse incorporates the priory gateway.

External links

BLB website: <http://www.britishlistedbuildings.co.uk/en-263546-abbey-farmhouse-and-farm-gate-and-stile->
British History: <http://www.british-history.ac.uk/report.aspx?compid=40926>
HE Listing: <https://historicengland.org.uk/listing/the-list/list-entry/1057256>
Wikipedia: http://en.wikipedia.org/wiki/Montacute_Priory
Banksia Cottage: <http://www.banksiacottagemontacute.com/about/the-cluniac-priory/>

Other documents

UK CLUNIAC SITES

Site		Image
Accession No	<input type="text" value="5.1.2"/>	
Site name	<input type="text" value="Newton Longeville"/>	
Dedication	<input type="text" value="St Faith"/>	
Dependency	<input type="text" value="Sainte-Foy (Longueville)"/> <input type="button" value="v"/>	
Founder	<input type="text" value="Walter Giffard"/>	
Founded	<input type="text" value="c1150"/> Dissolved <input type="text" value="1414"/>	
Address 1	<input type="text" value="10 Whaddon Road"/>	FESC Member <input type="text"/>
Address 2	<input type="text" value="Newton Longville"/>	Listed <input type="text" value="Grade I"/> <input type="button" value="v"/>
City	<input type="text"/>	EH List No <input type="text" value="1216499"/>
County	<input type="text" value="Buckinghamshire"/>	Visible remains <input type="text" value="No"/>
Postcode	<input type="text" value="MK17 0AF"/> Country <input type="text" value="England"/>	Open <input type="text" value="Yes"/>
Grid Ref	<input type="text" value="SP 84774 31422"/> Coordinates <input type="text" value="51.9748, -0.7672"/>	

Notes


Cell on site of St Faith Church.
Listing is for church.

External links

BLB website: <http://www.britishlistedbuildings.co.uk/en-401714-church-of-st-faith-newton-longville-buck>
British History: <http://www.british-history.ac.uk/report.aspx?compid=40328&strquery=Newton%20Longville>
EH Listing: <http://list.english-heritage.org.uk/resultsingle.aspx?uid=1216499>
Church website: http://www.newton-longville.co.uk/html/st_faiths_church.html
CRSBI website St Faith Church: <http://www.crsbi.ac.uk/site/3140/>

Other documents

UK CLUNIAC SITES

Site		Image
Accession No	<input type="text" value="1.1.4"/>	
Site name	<input type="text" value="Normansburgh (Normanesberg)"/>	
Dedication	<input type="text" value="Blessed Virgin & St John the Evangelist"/>	
Dependency	<input type="text" value="Castle Acre"/> <input type="button" value="v"/>	
Founder	<input type="text" value="William de Liseurs"/>	
Founded	<input type="text" value="1160"/> Dissolved <input type="text"/>	
Address 1	<input type="text" value="West Raynham Road"/>	FESC Member <input type="text"/>
Address 2	<input type="text" value="South Raynham"/>	Listed <input type="text"/> <input type="button" value="v"/>
City	<input type="text"/>	EH List No <input type="text"/>
County	<input type="text" value="Norfolk"/>	Visible remains <input type="text" value="No"/>
Postcode	<input type="text" value="NR21 7DE"/> Country <input type="text" value="England"/>	Open <input type="text" value="No"/>
Grid Ref	<input type="text" value="TF 87930 24016"/> Coordinates <input type="text" value="52.781, 0.785"/>	

Notes


Cell.
No remains above ground.

External links

British History: <http://www.british-history.ac.uk/report.aspx?compid=38273&strquery=Normansburgh>

Other documents

UK CLUNIAC SITES

Site		Image
Accession No	<input type="text" value="5.6.0"/>	
Site name	<input type="text" value="Northampton Priory"/>	
Dedication	<input type="text" value="St Andrew"/>	
Dependency	<input type="text" value="La Charité-sur-Loire"/> <input type="button" value="v"/>	
Founder	<input type="text" value="Simon de St Liz"/>	
Founded	<input type="text" value="1093"/> Dissolved <input type="text" value="1538"/>	
Address 1	<input type="text" value="Lower Priory Street"/>	FESC Member <input type="text"/>
Address 2	<input type="text"/>	Listed <input type="text"/> <input type="button" value="v"/>
City	<input type="text" value="Northampton"/>	EH List No <input type="text"/>
County	<input type="text" value="Northamptonshire"/>	Visible remains <input type="text" value="No"/>
Postcode	<input type="text" value="NN1 2PE"/> Country <input type="text" value="England"/>	Open <input type="text" value="No"/>
Grid Ref	<input type="text" value="SP 75001 61200"/> Coordinates <input type="text" value="52.243884, -0.902952"/>	

Notes


No visible remains. Site built over in C19.

External links

British History: <http://www.british-history.ac.uk/report.aspx?compid=40225>
CRSBI website Church of Holy Sepulchre, Northampton: <http://www.crsbi.ac.uk/site/776/>

Other documents

UK CLUNIAC SITES

Site		Image
Accession No	<input type="text" value="5.2.3"/>	
Site name	<input type="text" value="Paisley Abbey"/>	
Dedication	<input type="text" value="SS. Mary, James, Mirin and Milburga"/>	
Dependency	<input type="text" value="Wenlock"/> <input type="button" value="v"/>	
Founder	<input type="text" value="Walter FitzAlan"/>	
Founded	<input type="text" value="1163"/> Dissolved <input type="text" value="1560"/>	
Address 1	<input type="text" value="Abbey Close"/>	
Address 2	<input type="text"/>	
City	<input type="text" value="Paisley"/>	
County	<input type="text" value="Renfrewshire"/>	
Postcode	<input type="text" value="PA1 1JG"/> Country <input type="text" value="Scotland"/>	
Grid Ref	<input type="text"/>	Coordinates <input type="text" value="55.8450, -4.4203"/>
FESC Member <input type="text" value="Yes"/>		
Listed <input type="text" value="Cat A"/> <input type="button" value="v"/>		
EH List No <input type="text"/>		
Visible remains <input type="text" value="Yes"/>		
Open <input type="text" value="Yes"/>		

Notes


Church of Scotland parish kirk.

External links

BLB website: <http://www.britishlistedbuildings.co.uk/sc-38910-abbey-close-paisley-abbey>
Historic Scotland listing: http://data.historic-scotland.gov.uk/pls/htmldb/f?p=2300:35:289399594775109::NO::P35_SELECTED_MONUMENT:8078
Wikipedia: http://en.wikipedia.org/wiki/Paisley_Abbey
Official site: <http://www.paisleyabbey.org.uk>

Other documents

UK CLUNIAC SITES

Site		Image
Accession No	<input type="text" value="5.5.0"/>	
Site name	<input type="text" value="Pontefract"/>	
Dedication	<input type="text" value="St John the Evangelist"/>	
Dependency	<input type="text" value="La Charité-sur-Loire"/> <input type="button" value="v"/>	
Founder	<input type="text" value="Robert de Lacy"/>	
Founded	<input type="text" value="1090"/> Dissolved <input type="text" value="1539"/>	
Address 1	<input type="text" value="Box Lane"/>	
Address 2	<input type="text"/>	
City	<input type="text" value="Pontefract"/>	
County	<input type="text" value="West Yorkshire"/>	
Postcode	<input type="text" value="WF8 2JW"/> Country <input type="text" value="England"/>	
Grid Ref	<input type="text" value="SE 46281 22604"/> Coordinates <input type="text" value="53.697833, -1.300517"/>	
FESC Member	<input type="text" value="Yes"/>	
Listed	<input type="text"/> <input type="button" value="v"/>	
EH List No	<input type="text"/>	
Visible remains	<input type="text" value="No"/>	
Open	<input type="text" value="Yes"/>	

Notes

No visible remains but outline marked out.

External links

British History: <http://www.british-history.ac.uk/report.aspx?compid=36255&strquery=Pontefract%20Priory>
Wikipedia: http://en.wikipedia.org/wiki/Pontefract_Priory
CRSBI website: <http://www.crsbi.ac.uk/site/2743/>

Other documents

UK CLUNIAC SITES

Site		Image
Accession No	<input type="text" value="5.2.2"/>	
Site name	<input type="text" value="Preen (Prene)"/>	
Dedication	<input type="text" value="St John the Baptist"/>	
Dependency	<input type="text" value="Wenlock"/> <input type="button" value="v"/>	
Founder	<input type="text" value="Richard de Belmeis"/>	
Founded	<input type="text" value="1159"/> Dissolved <input type="text" value="1534"/>	
Address 1	<input type="text" value="Preen Manor House"/>	FESC Member <input type="text"/>
Address 2	<input type="text" value="Church Preen"/>	Listed <input type="text" value="Grade II*"/> <input type="button" value="v"/>
City	<input type="text"/>	EH List No <input type="text" value="1366863"/>
County	<input type="text" value="Shropshire"/>	Visible remains <input type="text" value="No"/>
Postcode	<input type="text" value="SY6 7LF"/> Country <input type="text" value="England"/>	Open <input type="text" value="No"/>
Grid Ref	<input type="text" value="SO 54331 98148"/> Coordinates <input type="text" value="52.5792, -2.6754"/>	

Notes


Remains of priory demolished in 1871 by Norman Shaw to build Preen Manor House.
Listing is for St John the Baptist Church.

External links

BLB website: <http://www.britishlistedbuildings.co.uk/en-258806-church-of-st-john-the-baptist-church-pre>
British History: <http://www.british-history.ac.uk/report.aspx?compid=39922>
EH Listing: <http://list.english-heritage.org.uk/resultsingle.aspx?uid=1366863>
Wikipedia: http://en.wikipedia.org/wiki/Church_Preen
Preen Manor House: <http://archiseek.com/2013/1871-preen-manor-house-church-preen-shropshire/#.Uq160ZF5ZYU>

Other documents

UK CLUNIAC SITES

Site		Image			
Accession No	1.3.0				
Site name	Prittlewell (Preterwelle)				
Dedication	Virgin Mary				
Dependency	Lewes ▼				
Founder	Robert, Fitz Sweyn				
Founded	1110			Dissolved	1537
Address 1	Priory Park			FESC Member	No
Address 2	Victoria Avenue			Listed	Grade I ▼
City	Southend on Sea			EH List No	1112719
County	Essex			Visible remains	Yes
Postcode	SS2 6BN	Country	England	Open	Yes
Grid Ref	TQ 87645 87336	Coordinates	51.5537, 0.7053		

Notes


Restoration completed June 2012.

External links

BLB website: <http://www.britishlistedbuildings.co.uk/en-122917-prittlewell-priory->
British History: <http://www.british-history.ac.uk/report.aspx?compid=39839&strquery=Prittlewell%20Priory>
HE Listing: <https://historicengland.org.uk/listing/the-list/list-entry/1112719>
Wikipedia: http://en.wikipedia.org/wiki/Prittlewell_Priory

Other documents

UK CLUNIAC SITES

Site		Image
Accession No	<input type="text" value="4.0.0"/>	
Site name	<input type="text" value="Reading Abbey"/>	
Dedication	<input type="text" value="Virgin Mary and St John the Evangelist"/>	
Dependency	<input type="text" value="Cluny"/> <input type="button" value="v"/>	
Founder	<input type="text" value="King Henry I"/>	
Founded	<input type="text" value="1121"/> Dissolved <input type="text" value="1539"/>	
Address 1	<input type="text" value="12 Abbot's Walk"/>	
Address 2	<input type="text"/>	
City	<input type="text" value="Reading"/>	
County	<input type="text" value="Berkshire"/>	
Postcode	<input type="text" value="RG1 3BD"/> Country <input type="text" value="England"/>	
Grid Ref	<input type="text" value="SU 72002 73549"/> Coordinates <input type="text" value="51.456347, -0.965086"/>	
FESC Member	<input type="text" value="No"/>	
Listed	<input type="text" value="Grade I"/> <input type="button" value="v"/>	
EH List No	<input type="text" value="1113477"/>	
Visible remains	<input type="text" value="Yes"/>	
Open	<input type="text" value="Yes"/>	

Notes


Burial place of King Henry I

External links

BLB website: <http://www.britishlistedbuildings.co.uk/en-38934-reading-abbey-ruin-s>
British History: <http://www.british-history.ac.uk/report.aspx?compid=40057&strquery=Reading%20Priory>
HE Listing: <https://historicengland.org.uk/listing/the-list/list-entry/1113477>
Berkshire Record Office: <http://www.berkshirerecordoffice.org.uk/albums/charter-750/town-abbey/>
Wikipedia: http://en.wikipedia.org/wiki/Reading_Abbey
Reading Museum site: <http://www.readingmuseum.org.uk/collections/archaeology/reading-abbey/>
Friends of Reading Abbey: <http://www.readingabbey.org.uk>
CRSBI website: <http://www.crsbi.ac.uk/site/1150/>

Other documents

UK CLUNIAC SITES

Site		Image	
Accession No	<input type="text" value="3.2.0"/>		
Site name	<input type="text" value="Roche Cell (St Mary de Roche)"/>		
Dedication	<input type="text" value="St Mary"/>		
Dependency	<input type="text" value="Lenton"/> <input type="button" value="v"/>		
Founder	<input type="text"/>		
Founded	<input type="text" value="c1255"/> Dissolved <input type="text" value="1405"/>		
Address 1	<input type="text" value="Park Rock"/>		FESC Member <input type="text"/>
Address 2	<input type="text" value="Castle Boulevard"/>		Listed <input type="text"/> <input type="button" value="v"/>
City	<input type="text" value="Nottingham"/>		EH List No <input type="text" value="1006375"/>
County	<input type="text" value="Nottinghamshire"/>		Visible remains <input type="text" value="Yes"/>
Postcode	<input type="text" value="NG7 1RU"/> Country <input type="text" value="England"/>	Open <input type="text" value="Yes"/>	
Grid Ref	<input type="text" value="SK 56306 39212"/> Coordinates <input type="text" value="52.947350, -1.163479"/>		

Notes

Monasticon Cluniacense Anglicanum calls it Roche Chapel or Priory and also names it as de Rupe. Now known as The Rock Chapel of St Mary or Lenton Hermitage. Castle Rock Caves Nottingham. Possibly created by Carmelite Friars in the reign of Edward I. By 13C was under the control of Lenton Priory.


External links

EH Listing: <http://list.english-heritage.org.uk/resultsingle.aspx?uid=1006375&searchtype=mapsearch>
Our Nottinghamshire: http://www.ournottinghamshire.org.uk/page_id__965_path__0p2p215p.aspx
University of Nottingham: <http://www.nottingham.ac.uk/tpa/caves/c/cp1/history.htm>
Wikipedia: http://en.wikipedia.org/wiki/List_of_monastic_houses_in_Nottinghamshire
YouTube flythrough: <http://www.youtube.com/watch?v=IVUuEJbmE8w>

Other documents

<div></div>

UK CLUNIAC SITES

Site		Image
Accession No	<input type="text" value="1.1.2"/>	
Site name	<input type="text" value="Slevesholm (Sleusham, Methwold)"/>	
Dedication	<input type="text" value="Blessed Virgin & St Giles"/>	
Dependency	<input type="text" value="Castle Acre"/> <input type="button" value="v"/>	
Founder	<input type="text" value="William de Warenne, 3rd Earl of Surrey"/>	
Founded	<input type="text" value="1140"/> Dissolved <input type="text" value="1537"/>	
Address 1	<input type="text"/>	FESC Member <input type="text"/>
Address 2	<input type="text" value="Severalls Road"/>	Listed <input type="text"/> <input type="button" value="v"/>
City	<input type="text" value="Thetford"/>	EH List No <input type="text"/>
County	<input type="text" value="Norfolk"/>	Visible remains <input type="text" value="No"/>
Postcode	<input type="text" value="IP26 4QU"/> Country <input type="text" value="England"/>	Open <input type="text" value="No"/>
Grid Ref	<input type="text" value="TL 7019 9610"/> Coordinates <input type="text" value="52.536168, 0.50786761"/>	

Notes

Cell on St Mary's Isle.
No remains above ground.


External links

British History: <http://www.british-history.ac.uk/report.aspx?compid=38274>
Norfolk Heritage Explorer: <http://www.heritage.norfolk.gov.uk/record-details?MNF4792-Site-of-Slevesholm-Priory-Cell-of-SS-Mary-and-Giles&Index=2&RecordCount=2&SessionID=b1575722-f0c7-4f55-b52c-ebffbead7b66>

Other documents

<div></div>

UK CLUNIAC SITES

Site				Image	
Accession No	<input type="text" value="2.4.0"/>				
Site name	<input type="text" value="St Carroc (St Cyriac & St Cadix)"/>				
Dedication	<input type="text" value="SS Cyricus & Julitta"/>				
Dependency	<input type="text" value="Montacute"/>		<input type="button" value="v"/>		
Founder	<input type="text" value="William, Count of Mortain"/>				
Founded	<input type="text" value="1100-40"/>	Dissolved	<input type="text" value="1537"/>		
Address 1	<input type="text"/>			FESC Member	<input type="text"/>
Address 2	<input type="text"/>			Listed	<input type="text"/> <input type="button" value="v"/>
City	<input type="text" value="St Veep"/>			EH List No	<input type="text"/>
County	<input type="text" value="Cornwall"/>			Visible remains	<input type="text" value="No"/>
Postcode	<input type="text" value="PL22 0PB"/>	Country	<input type="text" value="England"/>	Open	<input type="text" value="No"/>
Grid Ref	<input type="text" value="SX 13457 54592"/>		Coordinates	<input type="text" value="50.361602, -4.624077"/>	

Notes

Celtic monastery dissolved by Normans.
Cell.


External links

Wikipedia: http://en.wikipedia.org/wiki/St_Veep#St_Cadix_Priory

Other documents

<div></div>

UK CLUNIAC SITES

Site		Image
Accession No	<input type="text" value="6.3.0"/>	
Site name	<input type="text" value="St Clears (St Clare)"/>	
Dedication	<input type="text" value="St Clare and Mary Magdalene"/>	
Dependency	<input type="text" value="Saint-Martin-des-Champs"/> <input type="button" value="v"/>	
Founder	<input type="text"/>	
Founded	<input type="text" value="1147"/> Dissolved <input type="text" value="1414"/>	
Address 1	<input type="text"/>	FESC Member <input type="text"/>
Address 2	<input type="text"/>	Listed <input type="text"/> <input type="button" value="v"/>
City	<input type="text" value="St Clears"/>	EH List No <input type="text"/>
County	<input type="text" value="Carmarthenshire"/>	Visible remains <input type="text" value="No"/>
Postcode	<input type="text"/>	Open <input type="text" value="Yes"/>
Country	<input type="text" value="Wales"/>	
Grid Ref	<input type="text" value="SN 2814 1570"/>	Coordinates <input type="text" value="51.813438, -4.4945684"/>

Notes


Cadw SAM No CM290
Parish church only remains.

External links

Monastic Wales: <http://www.monasticwales.org/site/12>
RCAHMW: <http://www.coflein.gov.uk/en/site/275712/details/ST+CLEAR+PRIORY%2C+CLAUSTRAL+BUILDINGS/>

Other documents

UK CLUNIAC SITES

Site		Image
Accession No	<input type="text" value="5.2.4"/>	
Site name	<input type="text" value="St Helen's"/>	
Dedication	<input type="text"/>	
Dependency	<input type="text" value="Wenlock"/> <input type="button" value="v"/>	
Founder	<input type="text"/>	
Founded	<input type="text" value="1090"/> Dissolved <input type="text" value="1414"/>	
Address 1	<input type="text"/>	
Address 2	<input type="text" value="Priory Bay"/>	
City	<input type="text" value="St Helens"/>	
County	<input type="text" value="Isle of Wight"/>	
Postcode	<input type="text" value="PO33 1XZ"/> Country <input type="text" value="England"/>	FESC Member <input type="text"/>
Grid Ref	<input type="text" value="SZ 63706 89477"/> Coordinates <input type="text" value="50.708299, -1.106199"/>	Listed <input type="text" value="Grade II"/> <input type="button" value="v"/>
		EH List No <input type="text" value="1034398"/>
		Visible remains <input type="text" value="Yes"/>
		Open <input type="text" value="No"/>

Notes




Priory was on the site of the Priory Bay Hotel.
Listing is for Old Church Tower.

External links

BLB website: <http://www.britishlistedbuildings.co.uk/en-409863-st-helen-s-old-church-tower-st-helens->
EH Listing: <http://list.english-heritage.org.uk/resultsingle.aspx?uid=1034398>

Other documents

UK CLUNIAC SITES

Site		Image
Accession No	<input type="text" value="1.4.0"/>	
Site name	<input type="text" value="Stanegate (Stansgate)"/>	
Dedication	<input type="text" value="St Mary Magdalen"/>	
Dependency	<input type="text" value="Lewes"/> 	
Founder	<input type="text" value="Ralph Fitz Brian"/>	
Founded	<input type="text" value="1112"/> Dissolved <input type="text" value="1525"/>	
Address 1	<input type="text" value="Stansgate Abbey Farm"/>	FESC Member <input type="text"/>
Address 2	<input type="text" value="Stansgate Road"/>	Listed <input type="text" value="Grade II"/> 
City	<input type="text" value="Steeple, Southminster"/>	EH List No <input type="text" value="1237558"/>
County	<input type="text" value="Essex"/>	Visible remains <input type="text" value="No"/>
Postcode	<input type="text" value="CM0 7NU"/> Country <input type="text" value="England"/>	Open <input type="text" value="No"/>
Grid Ref	<input type="text" value="TL 93103 05700"/> Coordinates <input type="text" value="51.7168, 0.7940"/>	

Notes

Cloister wall only remains.


External links

BLB website: <http://www.britishlistedbuildings.co.uk/en-428909-stansgate-abbey-farmhouse-steeple-essex>
British History: <http://www.british-history.ac.uk/report.aspx?compid=39840&strquery=Stanegate>
Essex CC: http://unlockingessex.essexcc.gov.uk/uep/custom_pages/monument_detail.asp?content_page_id=89&monument_id=35087&content_parents=48
HE Listing farmhouse: <https://historicengland.org.uk/listing/the-list/list-entry/1237558>
HE Listing Priory wall: <https://historicengland.org.uk/listing/the-list/list-entry/1264023>

Other documents

--

UK CLUNIAC SITES

Site		Image			
Accession No	1.2.0				
Site name	Thetford				
Dedication	Our Lady of Thetford				
Dependency	Lewes later Cluny				
Founder	Roger Bigod, 1st Earl of Norfolk				
Founded	1103		Dissolved	1540	
Address 1	Water Lane		FESC Member	Yes	
Address 2	Thetford		Listed	Grade I	
City			EH List No	1297875	
County	Norfolk		Visible remains	Yes	
Postcode	IP24 1BB	Country	England	Open	Yes
Grid Ref	TL 86616 83369	Coordinates	52.4165, 0.7427		

Notes


English Heritage pays Thetford Town Council to manage site.

External links

English Heritage: <http://www.english-heritage.org.uk/daysout/properties/thetford-priory/>
British History: <http://www.british-history.ac.uk/report.aspx?compid=38276&strquery=Thetford%20priory>
BLB website: <http://www.britishlistedbuildings.co.uk/en-384666-remains-of-priory-of-our-lady-of-thetfor>
HE Listing: <https://historicengland.org.uk/listing/the-list/list-entry/1297875>
Norfolk Heritage Explorer: [http://www.heritage.norfolk.gov.uk/record-details?MNF5748-Site-of-Cluniac-Priory-\(Priory-of-Our-Lady\)-at-Abbey-Barns&Index=2&RecordCount=6&SessionID=086ff648-dbe9-4823-b048-ba311bd0af73](http://www.heritage.norfolk.gov.uk/record-details?MNF5748-Site-of-Cluniac-Priory-(Priory-of-Our-Lady)-at-Abbey-Barns&Index=2&RecordCount=6&SessionID=086ff648-dbe9-4823-b048-ba311bd0af73)
Wikipedia: http://en.wikipedia.org/wiki/Thetford_Priory

Other documents

UK CLUNIAC SITES

Site				Image	
Accession No	10.1.0				
Site name	Tickford (Tykeford)				
Dedication	Blessed Virgin Mary				
Dependency	Marmoutier ▼				
Founder	Fulk Paynell				
Founded	1140	Dissolved	1524		
Address 1				FESC Member	
Address 2	Priory Street			Listed	Grade II ▼
City	Newport Pagnell			EH List No	1380164
County	Buckinghamshire			Visible remains	No
Postcode	MK16 9AJ	Country	England	Open	No
Grid Ref	SP 88278 44016		Coordinates	52.0875, -0.7130	

Notes


Fragments in C18 house erected on the site now nursing home. Listing is for house.

External links

BLB website: <http://www.britishlistedbuildings.co.uk/en-479688-tickford-abbey-newport-pagnell->
British History: <http://www.british-history.ac.uk/report.aspx?compid=40309&strquery=Tickford%20Priory>
EH Listing: <http://list.english-heritage.org.uk/resultsingle.aspx?uid=1380164>
CRSBI website: <http://www.crsbi.ac.uk/site/3598/>

Other documents

UK CLUNIAN SITES

Site		Image		
Accession No	1.2.2			
Site name	Wangford			
Dedication	St Peter			
Dependency	Thetford			
Founder	Ansered of France			
Founded	1159		Dissolved	1537
Address 1	8 Church Street			
Address 2	Wangford			
City				
County	Suffolk			
Postcode	NR34 8RA	Country	England	
Grid Ref	TM 46616 79118	Coordinates	52.3546, 1.6201	
FESC Member				
Listed	Grade I			
EH List No	1182389			
Visible remains	No			
Open	No			

Notes


Cell.
Priory was adjacent to the parish church of SS Peter & Paul (Grade I listed). Last remnants demolished in the 19th century.
Listing is for the church.

External links

BLB website: <http://www.britishlistedbuildings.co.uk/en-281917-church-of-st-peter-and-st-paul-wangford->
British History: <http://www.british-history.ac.uk/report.aspx?compid=37892&strquery=Wangford%20priory>
HE Listing: <https://historicengland.org.uk/listing/the-list/list-entry/1182389>
Wangford Church: <http://www.wangford.net/church/history.php>
Wikipedia: http://en.wikipedia.org/wiki/Wangford_Priory

Other documents

UK CLUNIAC SITES

Site		Image
Accession No	<input type="text" value="5.2.0"/>	
Site name	<input type="text" value="Wenlock"/>	
Dedication	<input type="text" value="SS Michael & Milburga"/>	
Dependency	<input type="text" value="La Charité-sur-Loire"/> <input type="button" value="v"/>	
Founder	<input type="text" value="Roger de Montgomerie"/>	
Founded	<input type="text" value="1079"/> Dissolved <input type="text" value="1540"/>	
Address 1	<input type="text" value="5 Sheinton Street"/>	
Address 2	<input type="text"/>	
City	<input type="text" value="Much Wenlock"/>	
County	<input type="text" value="Shropshire"/>	
Postcode	<input type="text" value="TF13 6HS"/> Country <input type="text" value="England"/>	
Grid Ref	<input type="text" value="SJ 62477 00052"/> Coordinates <input type="text" value="52.59739, -2.55506"/>	
FESC Member	<input type="text" value="Yes"/>	
Listed	<input type="text" value="Grade I"/> <input type="button" value="v"/>	
EH List No	<input type="text" value="1004779"/>	
Visible remains	<input type="text" value="Yes"/>	
Open	<input type="text" value="Yes"/>	

Notes


2nd Cluniac Priory in England
English Heritage managed

External links

BLB website: <http://www.britishlistedbuildings.co.uk/en-254766-priory-of-st-milburga-ruins-much-wenlock>
British History: <http://www.british-history.ac.uk/report.aspx?compid=39923>
HE Listing: <https://historicengland.org.uk/listing/the-list/list-entry/1004779>
Wikipedia: http://en.wikipedia.org/wiki/Wenlock_Priory
Site plan: <http://www.historyfish.net/monastics/wenlock.html>
English Heritage: <https://historicengland.org.uk/listing/the-list/list-entry/1004779>

Other documents

UK CLUNIAC SITES

Site		Image	
Accession No	<input type="text" value="5.1.1"/>		
Site name	<input type="text" value="Witchingham"/>		
Dedication	<input type="text" value="St Faith"/>		
Dependency	<input type="text" value="Sainte-Foy (Longueville)"/> <input type="button" value="v"/>		
Founder	<input type="text" value="Walter Giffard"/>		
Founded	<input type="text" value="1093"/> Dissolved <input type="text" value="1414"/>		
Address 1	<input type="text"/>		FESC Member <input type="text"/>
Address 2	<input type="text" value="Little Witchingham"/>		Listed <input type="text"/> <input type="button" value="v"/>
City	<input type="text" value="Norwich"/>		EH List No <input type="text"/>
County	<input type="text" value="Norfolk"/>		Visible remains <input type="text" value="No"/>
Postcode	<input type="text" value="NR9 5PA"/> Country <input type="text" value="England"/>	Open <input type="text" value="No"/>	
Grid Ref	<input type="text" value="TG 09364 19893"/> Coordinates <input type="text" value="52.736114, 1.099692"/>		

Notes

Cell.

External links

British History: <http://www.british-history.ac.uk/report.aspx?compid=38342>
Wikipedia: http://en.wikipedia.org/wiki/St_Faith's_Church,_Little_Witchingham

Other documents